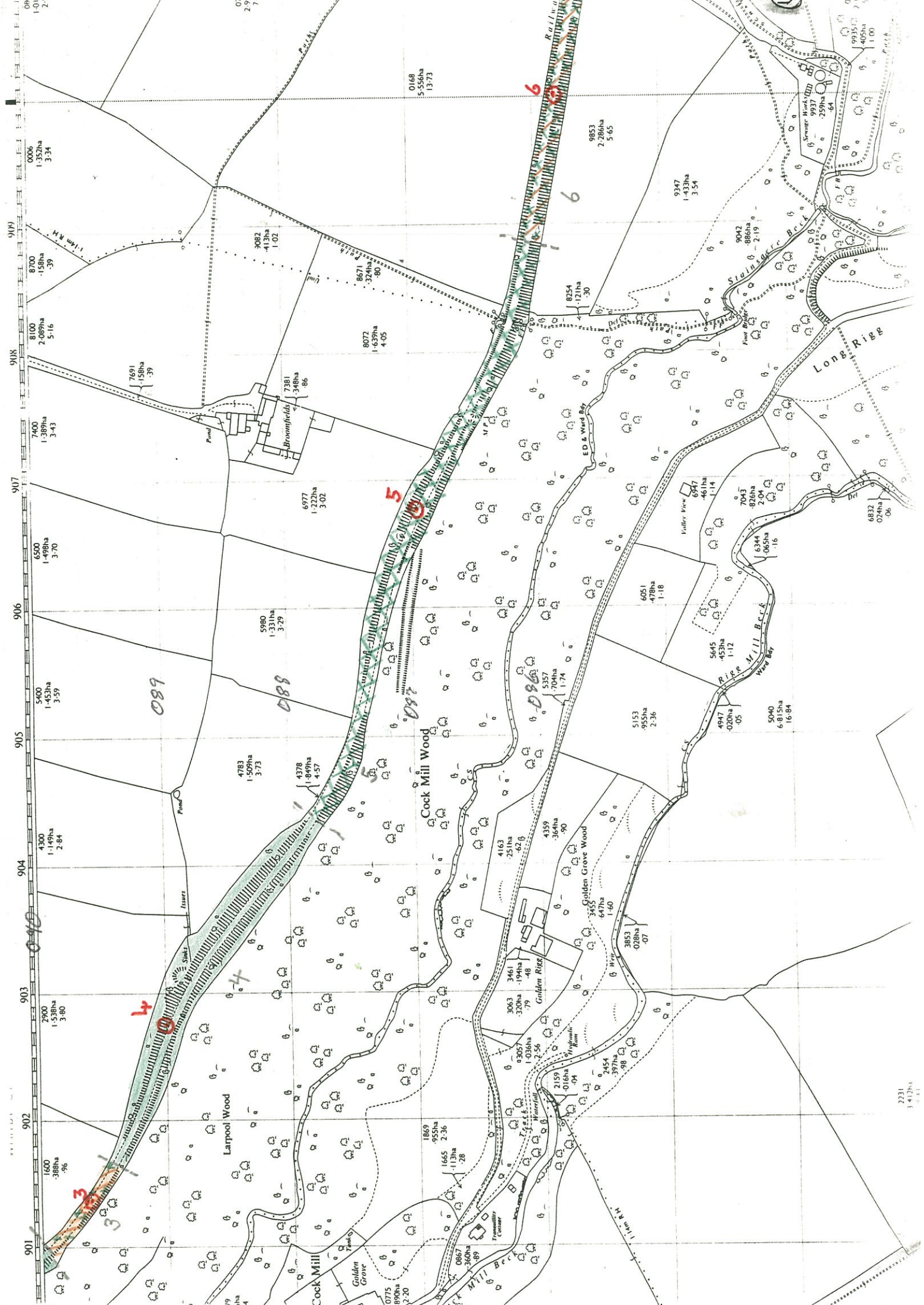


**WHITBY**

1





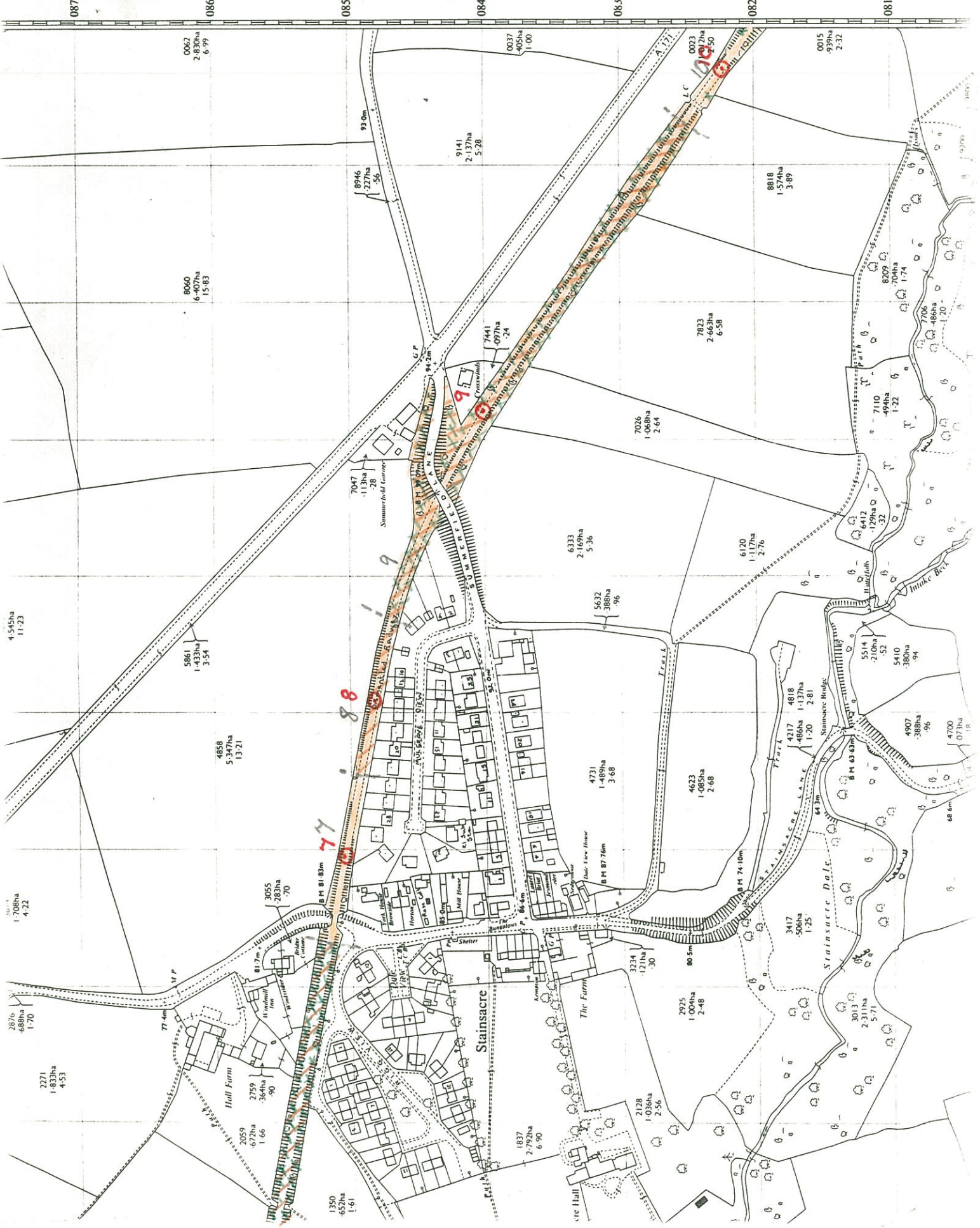
901 902 903 904 905 906 907 908 909 910

1 2 3 4 5 6 7 8 9 10

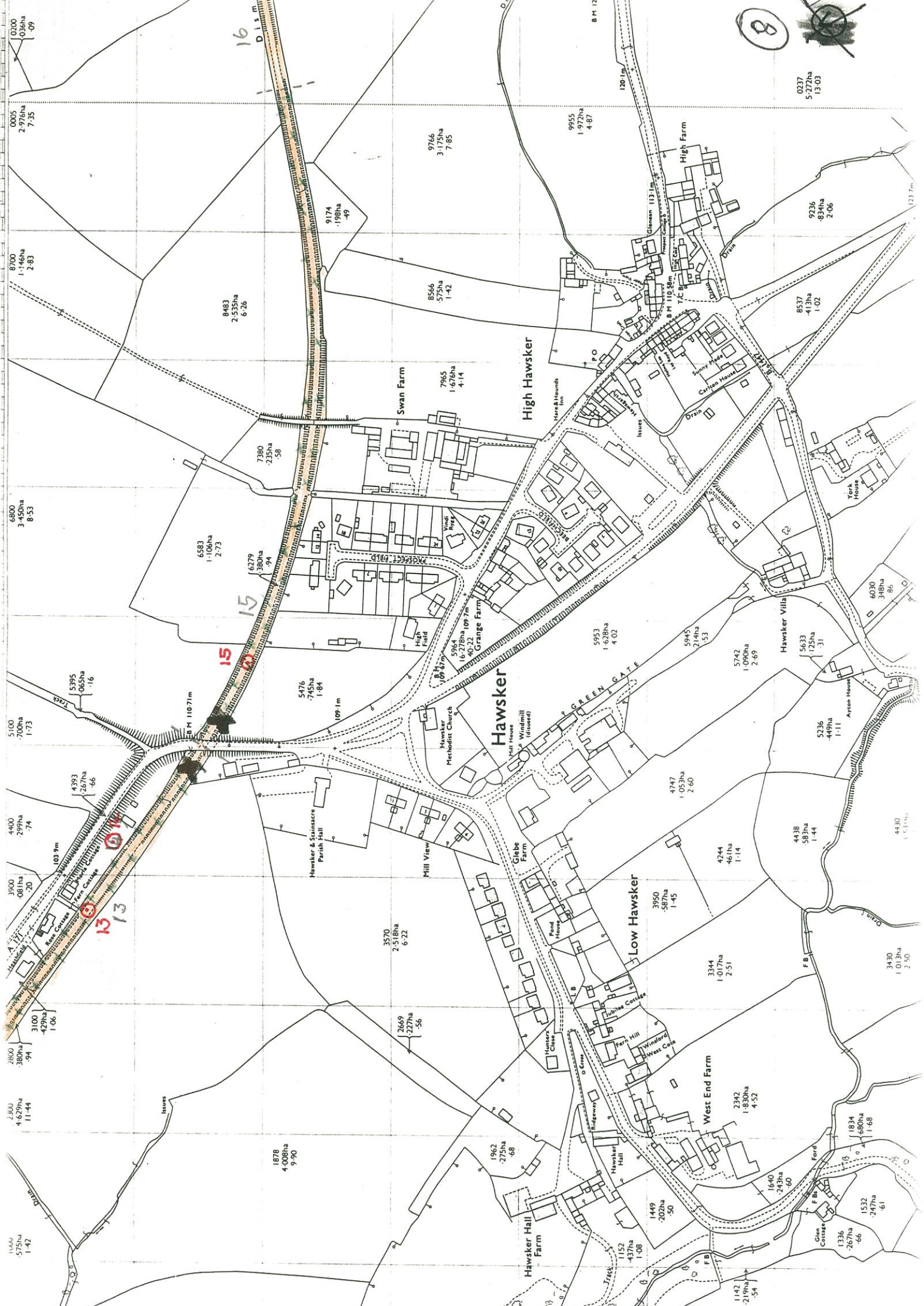


NZ 9208  
HAWSKER-CUM-STAINSACRE C P

No 15 WARD







1000 575ha 1-42  
2300 4-629ha 11-44  
2800 380ha 94  
3100 429ha 1-06  
3900 081ha 20  
4400 299ha 74  
5100 700ha 1-73  
6800 3-450ha 8-53  
8700 1-46ha 2-83  
0005 2-976ha 7-35  
0020 036ha 09

2300 4-629ha 11-44  
2800 380ha 94  
3100 429ha 1-06  
3900 081ha 20  
4400 299ha 74  
5100 700ha 1-73  
6800 3-450ha 8-53  
8700 1-46ha 2-83  
0005 2-976ha 7-35  
0020 036ha 09

1878 4-008ha 9-90  
1982 275ha 68  
1449 202ha 50  
1152 437ha 1-08  
1142 219ha 54  
1336 267ha 66  
1834 680ha 1-68  
1532 247ha 61  
1640 243ha 60  
2342 1-830ha 4-52  
2300 4-629ha 11-44  
2800 380ha 94  
3100 429ha 1-06  
3900 081ha 20  
4400 299ha 74  
5100 700ha 1-73  
6800 3-450ha 8-53  
8700 1-46ha 2-83  
0005 2-976ha 7-35  
0020 036ha 09

1878 4-008ha 9-90  
1982 275ha 68  
1449 202ha 50  
1152 437ha 1-08  
1142 219ha 54  
1336 267ha 66  
1834 680ha 1-68  
1532 247ha 61  
1640 243ha 60  
2342 1-830ha 4-52  
2300 4-629ha 11-44  
2800 380ha 94  
3100 429ha 1-06  
3900 081ha 20  
4400 299ha 74  
5100 700ha 1-73  
6800 3-450ha 8-53  
8700 1-46ha 2-83  
0005 2-976ha 7-35  
0020 036ha 09

1878 4-008ha 9-90  
1982 275ha 68  
1449 202ha 50  
1152 437ha 1-08  
1142 219ha 54  
1336 267ha 66  
1834 680ha 1-68  
1532 247ha 61  
1640 243ha 60  
2342 1-830ha 4-52  
2300 4-629ha 11-44  
2800 380ha 94  
3100 429ha 1-06  
3900 081ha 20  
4400 299ha 74  
5100 700ha 1-73  
6800 3-450ha 8-53  
8700 1-46ha 2-83  
0005 2-976ha 7-35  
0020 036ha 09

1878 4-008ha 9-90  
1982 275ha 68  
1449 202ha 50  
1152 437ha 1-08  
1142 219ha 54  
1336 267ha 66  
1834 680ha 1-68  
1532 247ha 61  
1640 243ha 60  
2342 1-830ha 4-52  
2300 4-629ha 11-44  
2800 380ha 94  
3100 429ha 1-06  
3900 081ha 20  
4400 299ha 74  
5100 700ha 1-73  
6800 3-450ha 8-53  
8700 1-46ha 2-83  
0005 2-976ha 7-35  
0020 036ha 09

1878 4-008ha 9-90  
1982 275ha 68  
1449 202ha 50  
1152 437ha 1-08  
1142 219ha 54  
1336 267ha 66  
1834 680ha 1-68  
1532 247ha 61  
1640 243ha 60  
2342 1-830ha 4-52  
2300 4-629ha 11-44  
2800 380ha 94  
3100 429ha 1-06  
3900 081ha 20  
4400 299ha 74  
5100 700ha 1-73  
6800 3-450ha 8-53  
8700 1-46ha 2-83  
0005 2-976ha 7-35  
0020 036ha 09

1878 4-008ha 9-90  
1982 275ha 68  
1449 202ha 50  
1152 437ha 1-08  
1142 219ha 54  
1336 267ha 66  
1834 680ha 1-68  
1532 247ha 61  
1640 243ha 60  
2342 1-830ha 4-52  
2300 4-629ha 11-44  
2800 380ha 94  
3100 429ha 1-06  
3900 081ha 20  
4400 299ha 74  
5100 700ha 1-73  
6800 3-450ha 8-53  
8700 1-46ha 2-83  
0005 2-976ha 7-35  
0020 036ha 09

1878 4-008ha 9-90  
1982 275ha 68  
1449 202ha 50  
1152 437ha 1-08  
1142 219ha 54  
1336 267ha 66  
1834 680ha 1-68  
1532 247ha 61  
1640 243ha 60  
2342 1-830ha 4-52  
2300 4-629ha 11-44  
2800 380ha 94  
3100 429ha 1-06  
3900 081ha 20  
4400 299ha 74  
5100 700ha 1-73  
6800 3-450ha 8-53  
8700 1-46ha 2-83  
0005 2-976ha 7-35  
0020 036ha 09

1878 4-008ha 9-90  
1982 275ha 68  
1449 202ha 50  
1152 437ha 1-08  
1142 219ha 54  
1336 267ha 66  
1834 680ha 1-68  
1532 247ha 61  
1640 243ha 60  
2342 1-830ha 4-52  
2300 4-629ha 11-44  
2800 380ha 94  
3100 429ha 1-06  
3900 081ha 20  
4400 299ha 74  
5100 700ha 1-73  
6800 3-450ha 8-53  
8700 1-46ha 2-83  
0005 2-976ha 7-35  
0020 036ha 09



0237 5-272ha 13-03

15  
15  
15

13  
13  
13

16  
16  
16

1878 4-008ha 9-90

9766 3-175ha 7-85

9955 1-972ha 4-87

9236 834ha 2-06

8483 2-535ha 6-26

8566 575ha 1-42

8537 4-13ha 1-02

6583 1-106ha 2-73

7965 1-676ha 4-14

5953 1-628ha 4-02

6030 368ha 86

5395 0-623ha 1-16

5476 7-75ha 1-84

5945 2-14ha 5-53

5742 1-090ha 2-69

5633 1-25ha 3-31

4393 1-267ha 3-66

4747 1-053ha 2-60

4244 4-61ha 1-14

5236 4-49ha 1-11

3100 429ha 1-06

3570 2-518ha 6-22

3950 5-87ha 1-45

4438 5-83ha 1-41

2300 4-629ha 11-44

1982 275ha 68

1449 202ha 50

3344 1-017ha 2-51

1142 219ha 54

1152 437ha 1-08

1640 243ha 60

1834 680ha 1-68

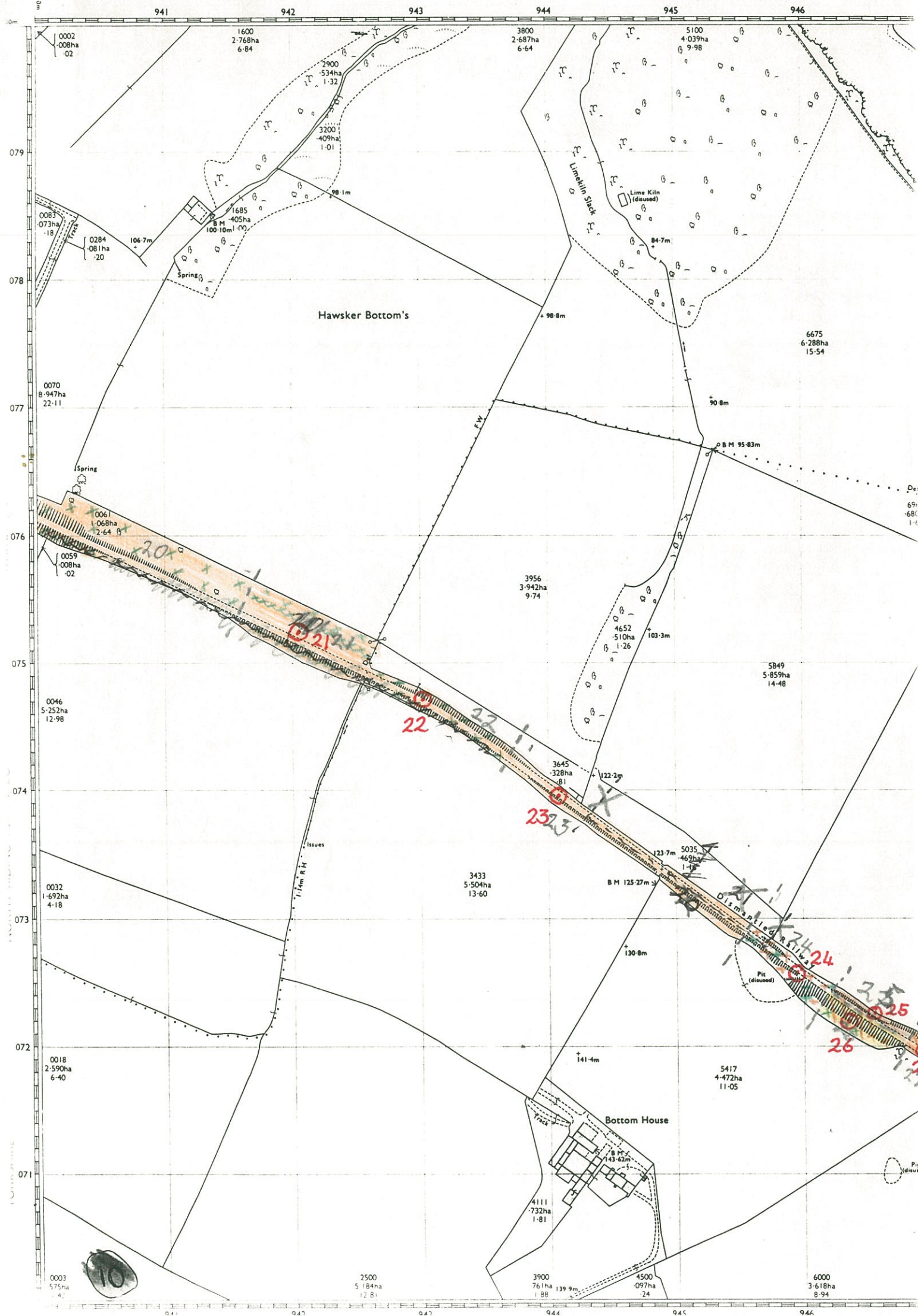
1336 267ha 66

1336 267ha 66

1532 247ha 61

1532 247ha 61





941

942

943

944

945

946

079

078

077

076

075

074

073

072

071

Hawsker Bottom's

Lime Kiln (disused)

Lime Kiln (disused)

Bottom House

Disrupted

Pic (disused)

Issues

Fly

Spring

106-7m

100-10m

98-1m

+98-8m

+90-8m

B.M. 95-83m

103-3m

122-2m

B.M. 125-27m

+130-8m

+141-4m

143-2m

139-9m

24

1685

405ha

3200

409ha

1-01

3800

2-687ha

6-64

5100

4-039ha

9-98

0002

0.08ha

0.2

1600

2-768ha

6-84

2900

534ha

1-32

0085

0.73ha

1.8

0284

0.081ha

20

0070

8-947ha

22-11

0059

0.08ha

0.2

0061

0.68ha

2-64

0046

5-252ha

12-98

0032

1-692ha

4-18

0018

2-590ha

6-40

0003

5.75ha

2500

5-184ha

12-81

3900

761ha

1-88

4500

0.97ha

24

6000

3-618ha

8-94

6675

6-288ha

15-54

5849

5-859ha

14-48

3956

3-942ha

9-74

4652

510ha

1-26

3433

5-504ha

13-60

3645

328ha

81

5035

469ha

1-1



114m R.H.

106-7m

100-10m

98-1m

+98-8m

+90-8m

103-3m

122-2m

B.M. 125-27m

+130-8m

+141-4m

143-2m

139-9m

24

1685

405ha

3200

409ha

1-01

3800

2-687ha

6-64

5100

4-039ha

9-98

0002

0.08ha

0.2

1600

2-768ha

6-84

2900

534ha

1-32

0085

0.73ha

1.8

0284

0.081ha

20

0070

8-947ha

22-11

0059

0.08ha

0.2

0061

0.68ha

2-64

0046

5-252ha

12-98

0032

1-692ha

4-18

0018

2-590ha

6-40

0003

5.75ha

2500

5-184ha

12-81

3900

761ha

1-88

4500

0.97ha

24

6000

3-618ha

8-94

6675

6-288ha

15-54

5849

5-859ha

14-48

3956

3-942ha

9-74

4652

510ha

1-26

3433

5-504ha

13-60

3645

328ha

81

5035

469ha

1-1



114m R.H.

106-7m

100-10m

98-1m

+98-8m

+90-8m

103-3m

122-2m

B.M. 125-27m

+130-8m

+141-4m

143-2m

139-9m

24

1685

405ha

3200

409ha

1-01

3800

2-687ha

6-64

5100

4-039ha

9-98

0002

0.08ha

0.2

1600

2-768ha

6-84

2900

534ha

1-32

0085

0.73ha

1.8

0284

0.081ha

20

0070

8-947ha

22-11

0059

0.08ha

0.2

0061

0.68ha

2-64

0046

5-252ha

12-98

0032

1-692ha

4-18

0018

2-590ha

6-40

0003

5.75ha

2500

5-184ha

12-81

3900

761ha

1-88

4500

0.97ha

24

6000

3-618ha

8-94

6675

6-288ha

15-54

5849

5-859ha

14-48

3956

3-942ha

9-74

4652

510ha

1-26

3433

5-504ha

13-60

3645

328ha

81

5035

469ha

1-1



114m R.H.

106-7m

100-10m

98-1m

+98-8m

+90-8m

103-3m

122-2m

B.M. 125-27m

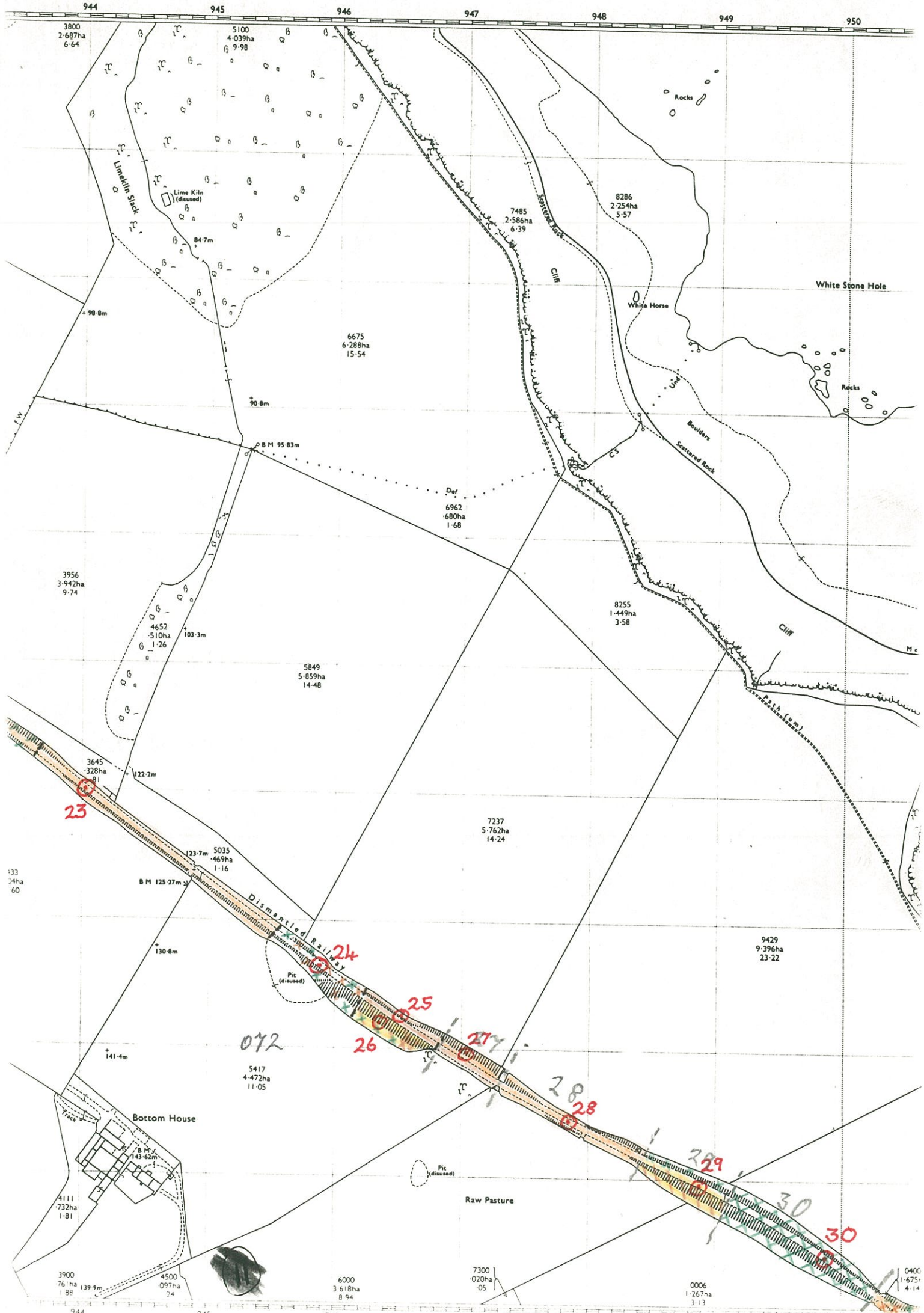
+130-8m

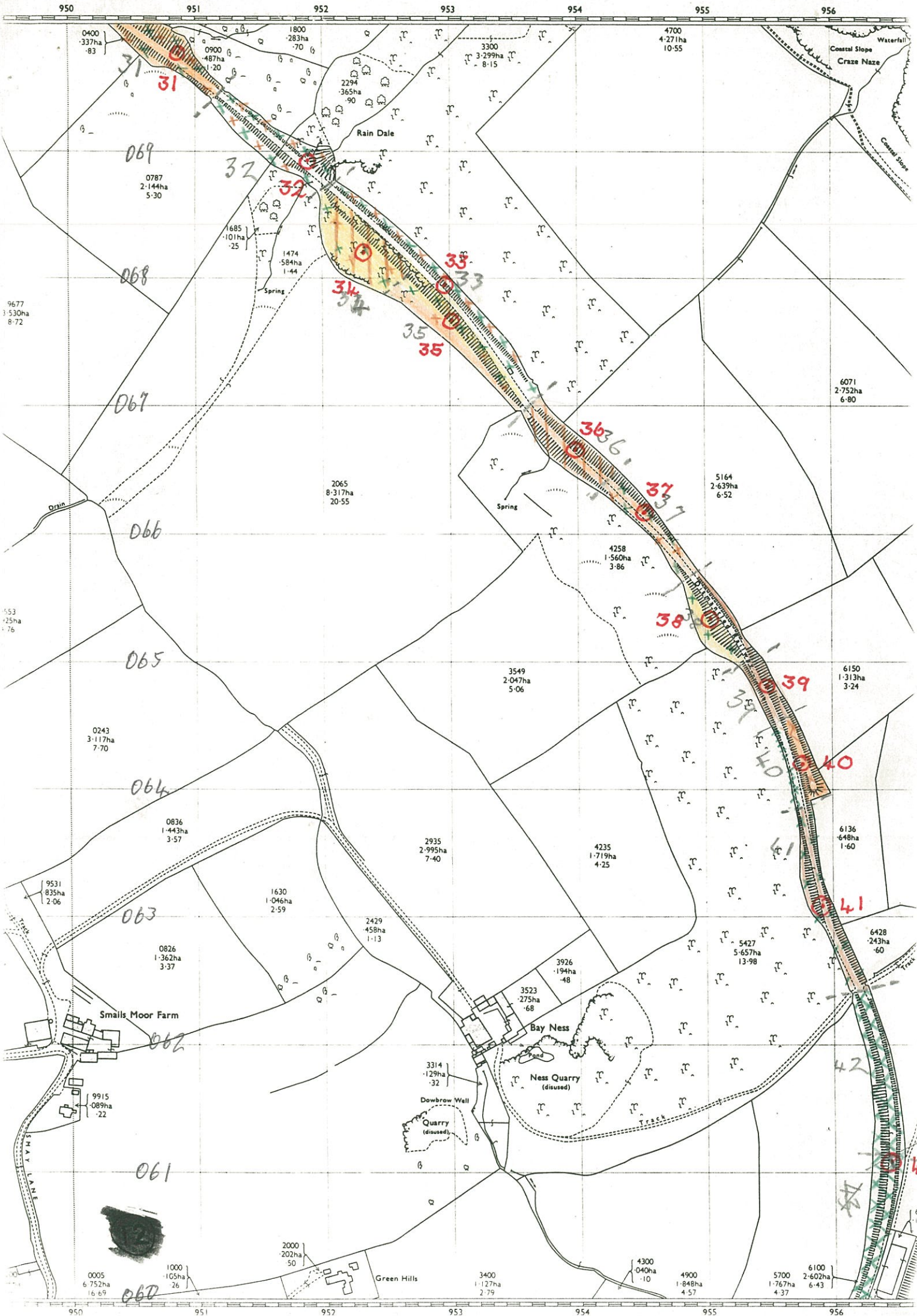
+141-4m

143-2m

139-9m







950 951 952 953 954 955 956

0400 337ha 83 0900 487ha 20 1800 283ha 70 3300 3299ha 8-15 4700 4271ha 10-55

0787 2.144ha 5-30 2294 365ha 90 2065 8.317ha 20-55 5164 2.639ha 6-52 6071 2.752ha 6-80

069 068 067 066 065 064 063 062 061 060

0836 1.443ha 3-57 1630 1.046ha 2-59 2429 458ha 1-13 2935 2.995ha 7-40 4235 1.719ha 4-25

9531 835ha 2-06 0826 1.362ha 3-37 9915 0.89ha 22 3314 1.29ha 32 3523 275ha 68 3926 194ha 48

0243 3.117ha 7-70 0836 1.443ha 3-57 1630 1.046ha 2-59 2429 458ha 1-13 2935 2.995ha 7-40 4235 1.719ha 4-25

0243 3.117ha 7-70 0836 1.443ha 3-57 1630 1.046ha 2-59 2429 458ha 1-13 2935 2.995ha 7-40 4235 1.719ha 4-25

0243 3.117ha 7-70 0836 1.443ha 3-57 1630 1.046ha 2-59 2429 458ha 1-13 2935 2.995ha 7-40 4235 1.719ha 4-25

0243 3.117ha 7-70 0836 1.443ha 3-57 1630 1.046ha 2-59 2429 458ha 1-13 2935 2.995ha 7-40 4235 1.719ha 4-25

0243 3.117ha 7-70 0836 1.443ha 3-57 1630 1.046ha 2-59 2429 458ha 1-13 2935 2.995ha 7-40 4235 1.719ha 4-25

0243 3.117ha 7-70 0836 1.443ha 3-57 1630 1.046ha 2-59 2429 458ha 1-13 2935 2.995ha 7-40 4235 1.719ha 4-25

0243 3.117ha 7-70 0836 1.443ha 3-57 1630 1.046ha 2-59 2429 458ha 1-13 2935 2.995ha 7-40 4235 1.719ha 4-25

0243 3.117ha 7-70 0836 1.443ha 3-57 1630 1.046ha 2-59 2429 458ha 1-13 2935 2.995ha 7-40 4235 1.719ha 4-25

0243 3.117ha 7-70 0836 1.443ha 3-57 1630 1.046ha 2-59 2429 458ha 1-13 2935 2.995ha 7-40 4235 1.719ha 4-25

0243 3.117ha 7-70 0836 1.443ha 3-57 1630 1.046ha 2-59 2429 458ha 1-13 2935 2.995ha 7-40 4235 1.719ha 4-25

0243 3.117ha 7-70 0836 1.443ha 3-57 1630 1.046ha 2-59 2429 458ha 1-13 2935 2.995ha 7-40 4235 1.719ha 4-25

0243 3.117ha 7-70 0836 1.443ha 3-57 1630 1.046ha 2-59 2429 458ha 1-13 2935 2.995ha 7-40 4235 1.719ha 4-25

0243 3.117ha 7-70 0836 1.443ha 3-57 1630 1.046ha 2-59 2429 458ha 1-13 2935 2.995ha 7-40 4235 1.719ha 4-25

0243 3.117ha 7-70 0836 1.443ha 3-57 1630 1.046ha 2-59 2429 458ha 1-13 2935 2.995ha 7-40 4235 1.719ha 4-25

0243 3.117ha 7-70 0836 1.443ha 3-57 1630 1.046ha 2-59 2429 458ha 1-13 2935 2.995ha 7-40 4235 1.719ha 4-25

0243 3.117ha 7-70 0836 1.443ha 3-57 1630 1.046ha 2-59 2429 458ha 1-13 2935 2.995ha 7-40 4235 1.719ha 4-25

0243 3.117ha 7-70 0836 1.443ha 3-57 1630 1.046ha 2-59 2429 458ha 1-13 2935 2.995ha 7-40 4235 1.719ha 4-25

0243 3.117ha 7-70 0836 1.443ha 3-57 1630 1.046ha 2-59 2429 458ha 1-13 2935 2.995ha 7-40 4235 1.719ha 4-25

0243 3.117ha 7-70 0836 1.443ha 3-57 1630 1.046ha 2-59 2429 458ha 1-13 2935 2.995ha 7-40 4235 1.719ha 4-25

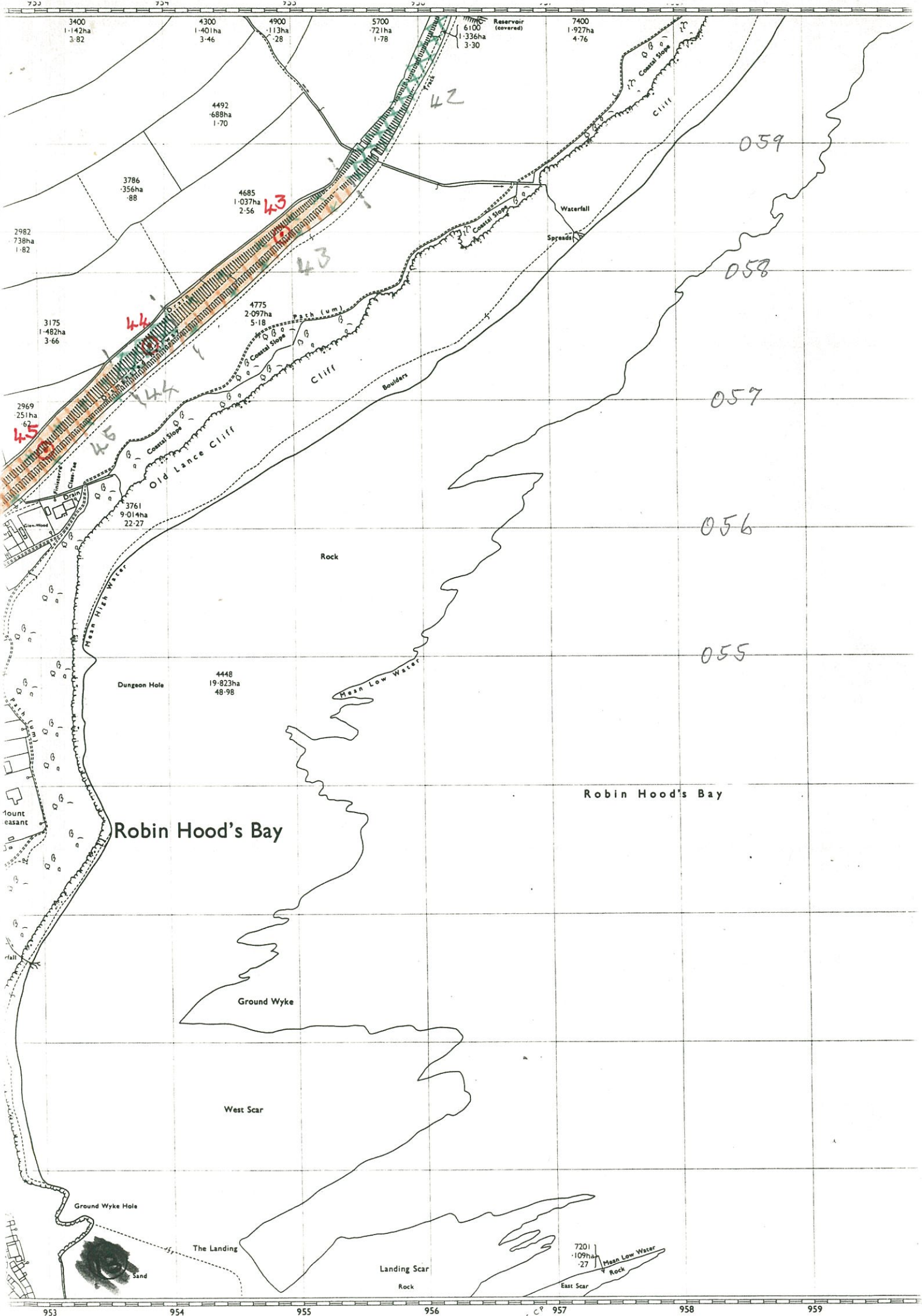
0243 3.117ha 7-70 0836 1.443ha 3-57 1630 1.046ha 2-59 2429 458ha 1-13 2935 2.995ha 7-40 4235 1.719ha 4-25

0243 3.117ha 7-70 0836 1.443ha 3-57 1630 1.046ha 2-59 2429 458ha 1-13 2935 2.995ha 7-40 4235 1.719ha 4-25

0243 3.117ha 7-70 0836 1.443ha 3-57 1630 1.046ha 2-59 2429 458ha 1-13 2935 2.995ha 7-40 4235 1.719ha 4-25

950 951 952 953 954 955 956

0005 6.752ha 16.69 1000 1.05ha 26 2000 2.02ha 50 3400 1.127ha 2.79 4300 0.040ha 10 4900 1.848ha 4.57 5700 1.767ha 4.37 6100 2.602ha 6.43



3400  
1-142ha  
3-82

4300  
1-401ha  
3-46

4900  
1-113ha  
2-28

5700  
1-721ha  
1-78

6100  
1-336ha  
3-30

7400  
1-927ha  
4-76

4492  
1-688ha  
1-70

3786  
1-356ha  
1-88

4685  
1-037ha  
2-56

2982  
1-738ha  
1-82

3175  
1-482ha  
3-66

4775  
2-097ha  
5-18

2969  
1-251ha  
62

3761  
9-014ha  
22-27

4448  
19-823ha  
48-98

7201  
1-109ha  
2-27

Robin Hood's Bay

Robin Hood's Bay

Ground Wyke

West Scar

Ground Wyke Hole

The Landing

Landing Scar

Rock

East Scar

953

954

955

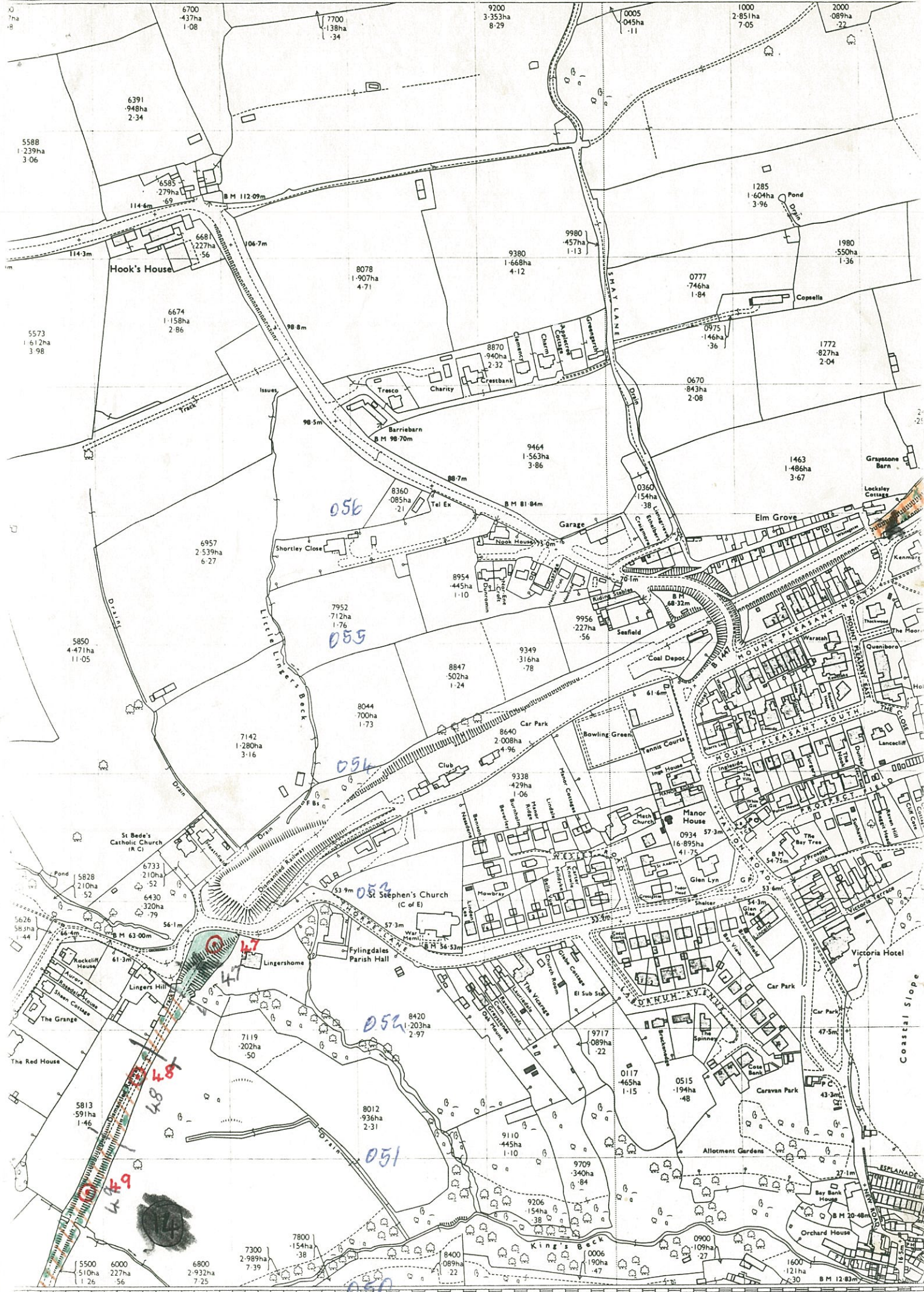
956

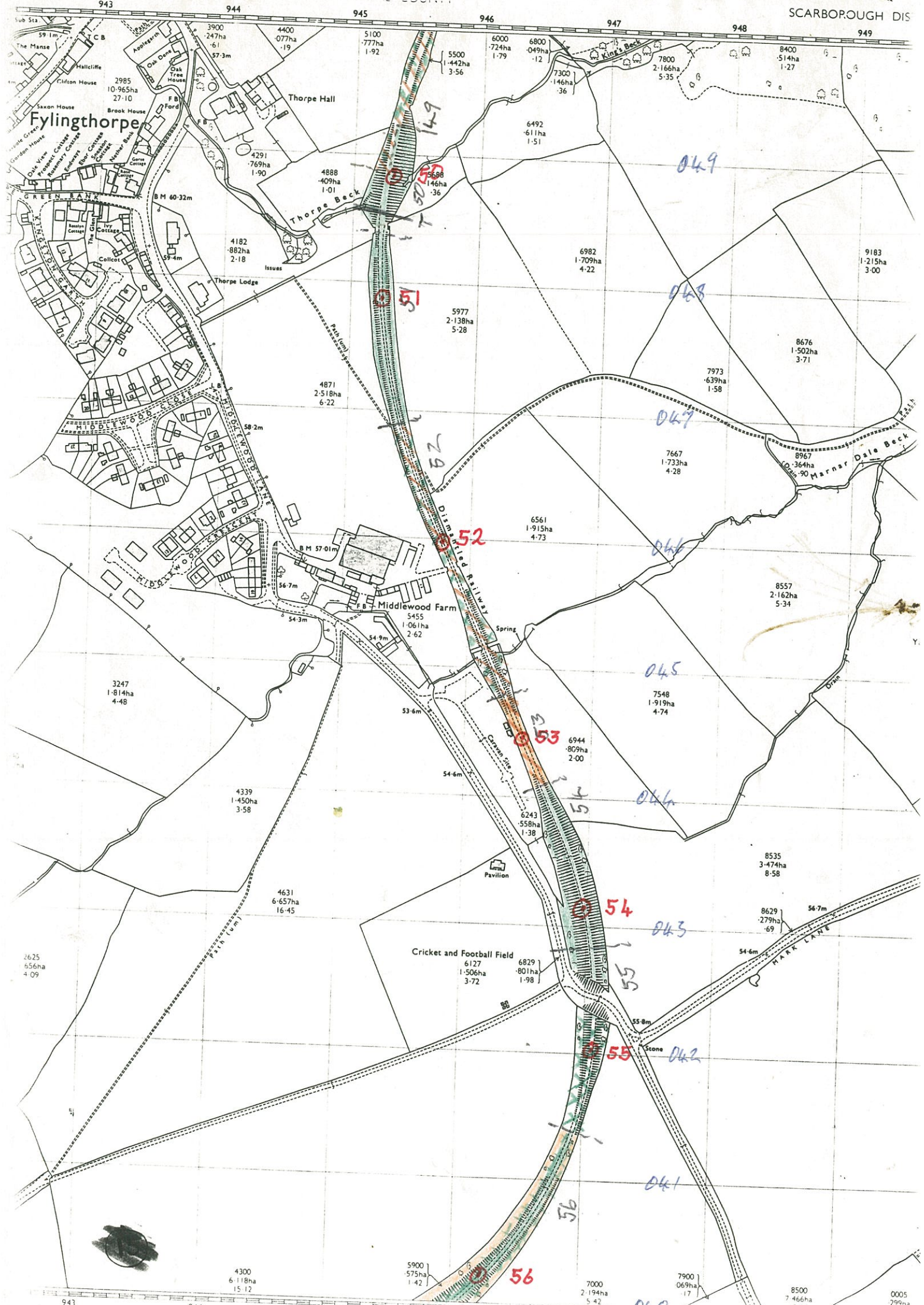
957

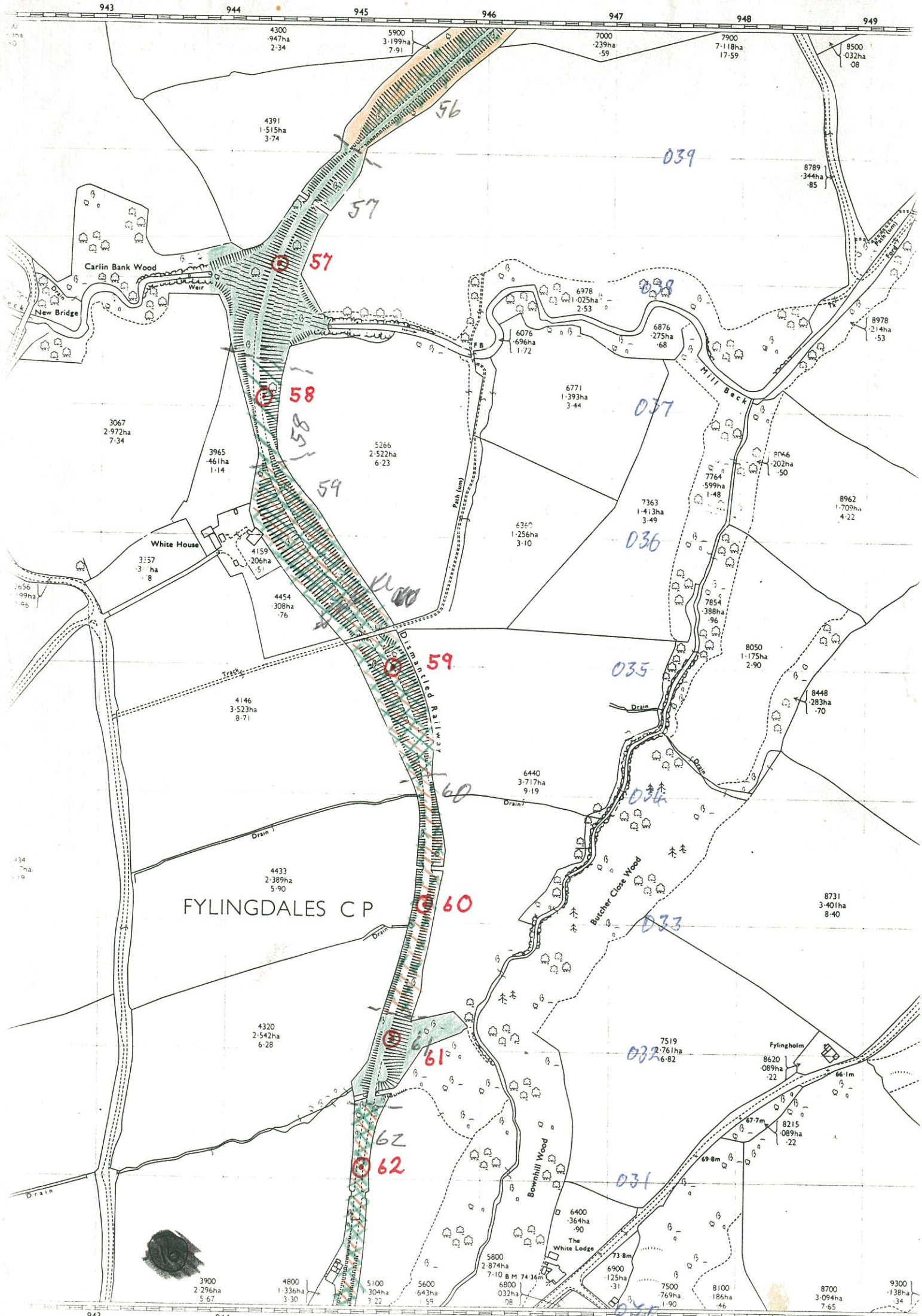
958

959

DALES CP







943 944 945 946 947 948 949

4300 947ha 2.34 5900 3.199ha 7.91 7000 2.239ha .59 7900 7.118ha 17.59 8500 0.32ha .08

4391 1.515ha 3.74

56

039

8789 3.44ha .85

Carlin Bank Wood  
Weir  
New Bridge

57

038

6978 1.025ha 2.53  
6076 6.96ha 1.72  
6876 2.75ha .68

8978 2.14ha .53

3067 2.972ha 7.34

58

037

3965 4.61ha 1.14

5266 2.522ha 6.23

036

7764 5.99ha 1.48

8962 1.709ha 4.22

White House

4159 2.06ha .51

4454 3.08ha .76

6367 1.256ha 3.10

7363 1.413ha 3.49

8046 2.02ha .50

3357 3.1ha .8

59

035

4146 3.523ha 8.71

6440 3.717ha 9.19

8050 1.175ha 2.90

8448 2.83ha .70

FYLINGDALES C P

60

034

4433 2.389ha 5.90

Butcher Close Wood

8731 3.401ha 8.40

4320 2.542ha 6.28

61

032

7519 2.761ha 6.82

8620 0.089ha .22

62

031

3900 2.296ha 5.67

4800 1.336ha 3.30

5100 3.04ha 7.72

5600 6.43ha 15.9

5800 2.874ha 7.10

6800 0.32ha .08

6400 3.64ha .90

6900 1.25ha .31

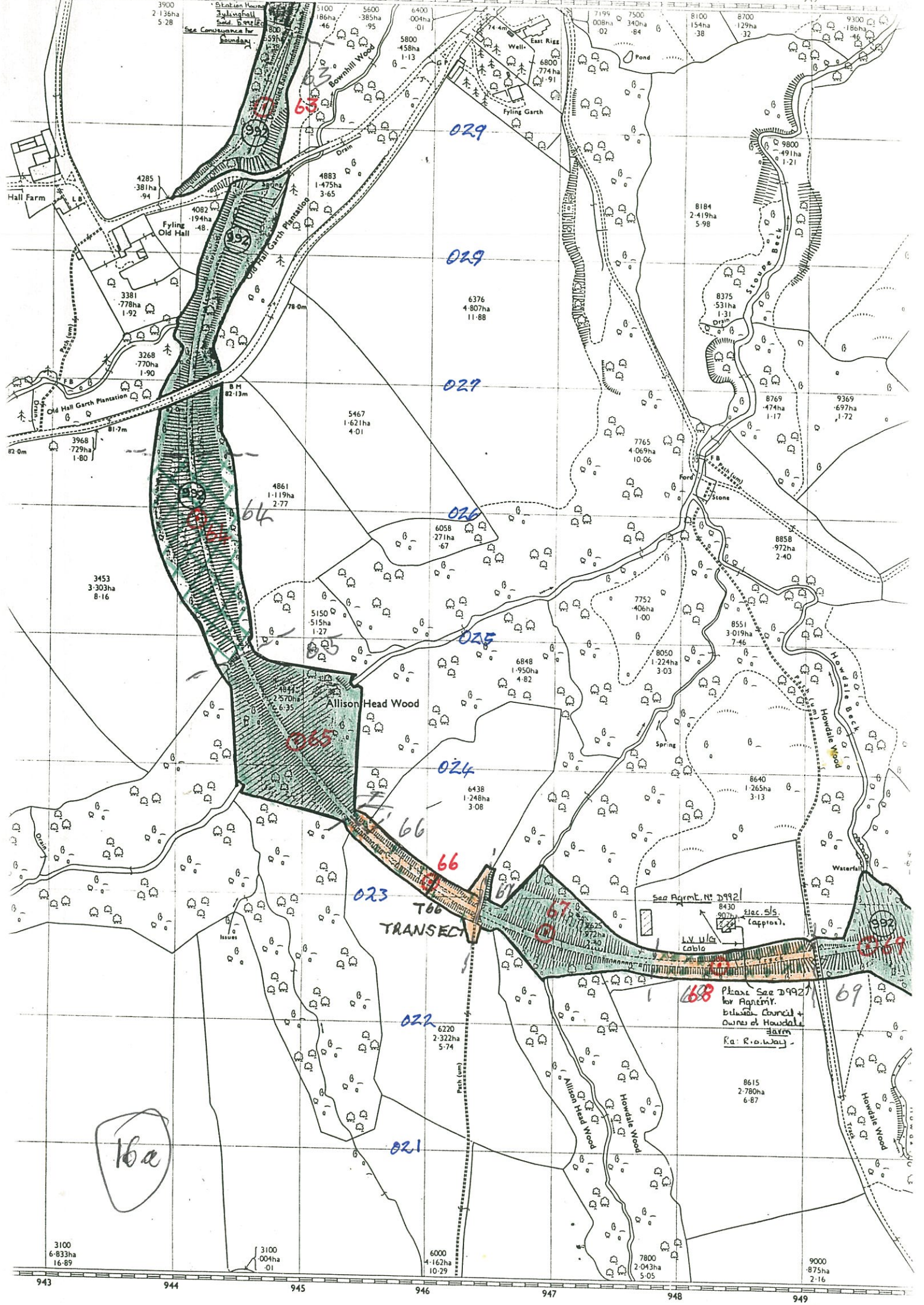
7500 7.69ha 1.90

8100 1.86ha .46

8700 3.094ha 7.65

9300 1.38ha .34

943 944 945 946 947 948 949



3900  
2 136ha  
5 28

Hall Farm

Old Hall Garsh Plantation

3968  
729ha  
1-80

3453  
3-303ha  
8-16

3100  
6-833ha  
16-89

16a

Station House  
3 Lynghall  
Solid Dene  
See Contour line  
Boundary

Flying Old Hall

3381  
778ha  
1-92

3268  
770ha  
1-90

4861  
1-119ha  
2-77

3100  
004ha  
01

5100  
186ha  
-46

4883  
1-475ha  
3-65

5467  
1-621ha  
4-01

4861  
1-119ha  
2-77

5150  
515ha  
1-27

1844  
2570ha  
6-35

6220  
2-322ha  
5-74

6000  
4-162ha  
10-29

5600  
385ha  
-95

5800  
458ha  
1-13

6376  
4-807ha  
11-88

5467  
1-621ha  
4-01

6058  
271ha  
-67

1844  
2570ha  
6-35

6438  
1-248ha  
3-08

6000  
4-162ha  
10-29

6400  
004ha  
01

4883  
1-475ha  
3-65

6376  
4-807ha  
11-88

5467  
1-621ha  
4-01

6058  
271ha  
-67

1844  
2570ha  
6-35

6438  
1-248ha  
3-08

6000  
4-162ha  
10-29

7199  
008ha  
02

6800  
774ha  
91

6376  
4-807ha  
11-88

5467  
1-621ha  
4-01

6058  
271ha  
-67

1844  
2570ha  
6-35

6438  
1-248ha  
3-08

6000  
4-162ha  
10-29

7500  
340ha  
-84

6800  
774ha  
91

6376  
4-807ha  
11-88

5467  
1-621ha  
4-01

6058  
271ha  
-67

1844  
2570ha  
6-35

6438  
1-248ha  
3-08

6000  
4-162ha  
10-29

8100  
154ha  
-38

8184  
2-419ha  
5-98

6376  
4-807ha  
11-88

5467  
1-621ha  
4-01

6058  
271ha  
-67

1844  
2570ha  
6-35

6438  
1-248ha  
3-08

6000  
4-162ha  
10-29

8700  
129ha  
-32

8184  
2-419ha  
5-98

6376  
4-807ha  
11-88

5467  
1-621ha  
4-01

6058  
271ha  
-67

1844  
2570ha  
6-35

6438  
1-248ha  
3-08

6000  
4-162ha  
10-29

9300  
186ha  
-46

8184  
2-419ha  
5-98

6376  
4-807ha  
11-88

5467  
1-621ha  
4-01

6058  
271ha  
-67

1844  
2570ha  
6-35

6438  
1-248ha  
3-08

6000  
4-162ha  
10-29

9000  
875ha  
2-16

TRANSECT

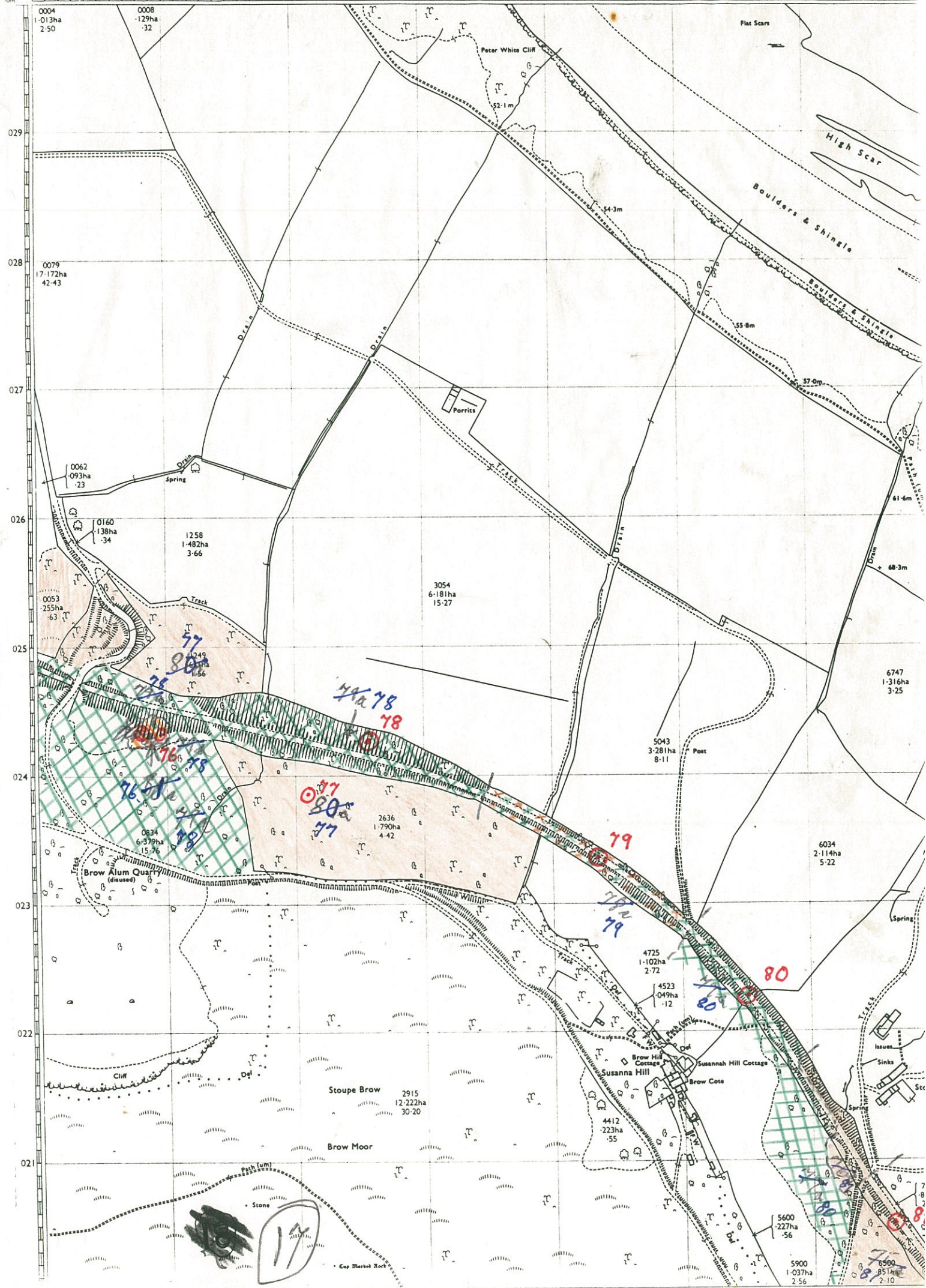
See Agr. E. N. 2992  
for Agr. M.  
between Council &  
owners of Howdale  
Farm  
Re: R.O. Way

Please See 2992  
for Agr. M.  
between Council &  
owners of Howdale  
Farm  
Re: R.O. Way

943 944 945 946 947 948 949

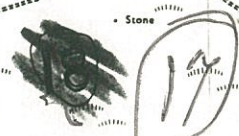




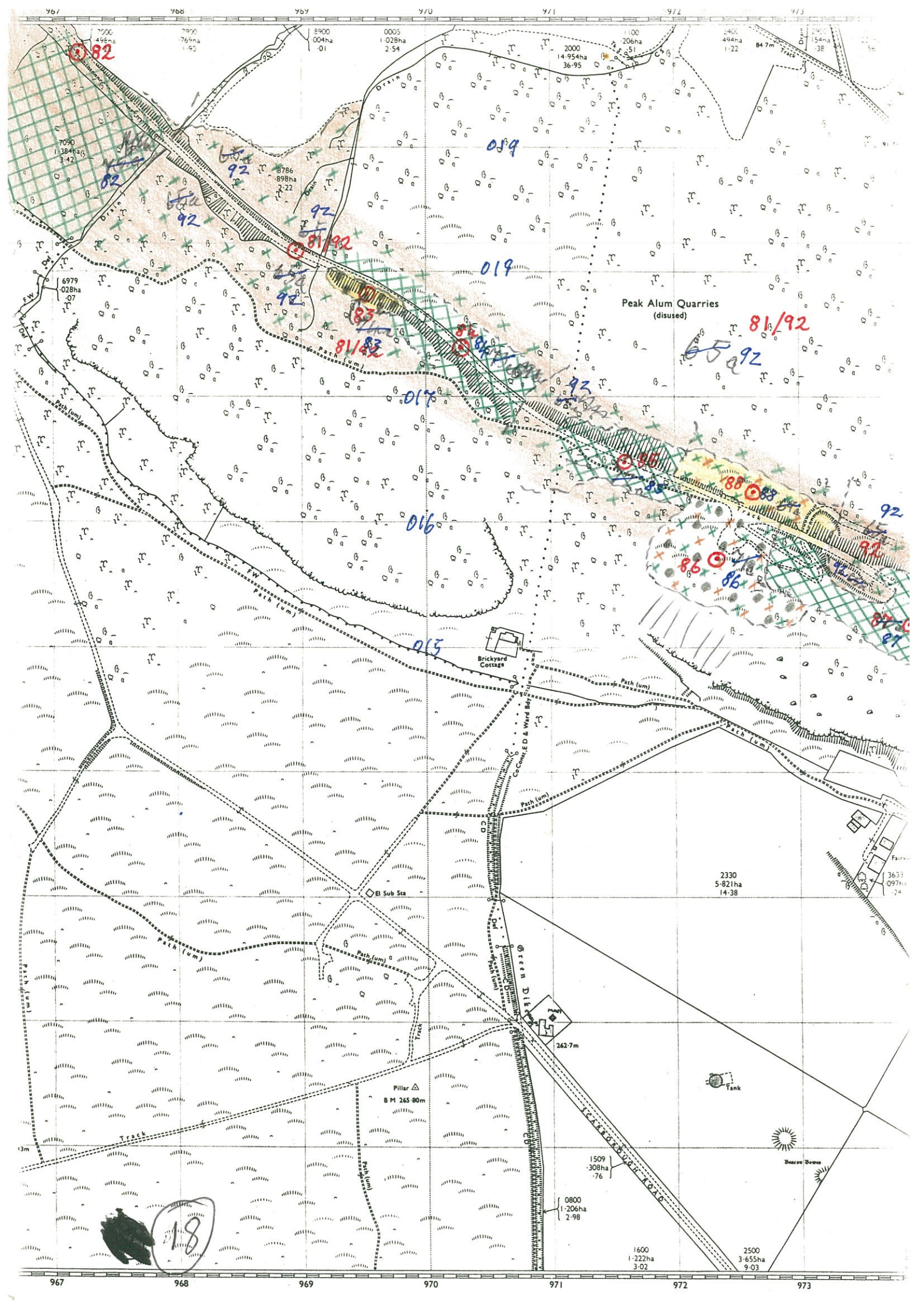


0m  
0.29  
0.28  
0.27  
0.26  
0.25  
0.24  
0.23  
0.22  
0.21

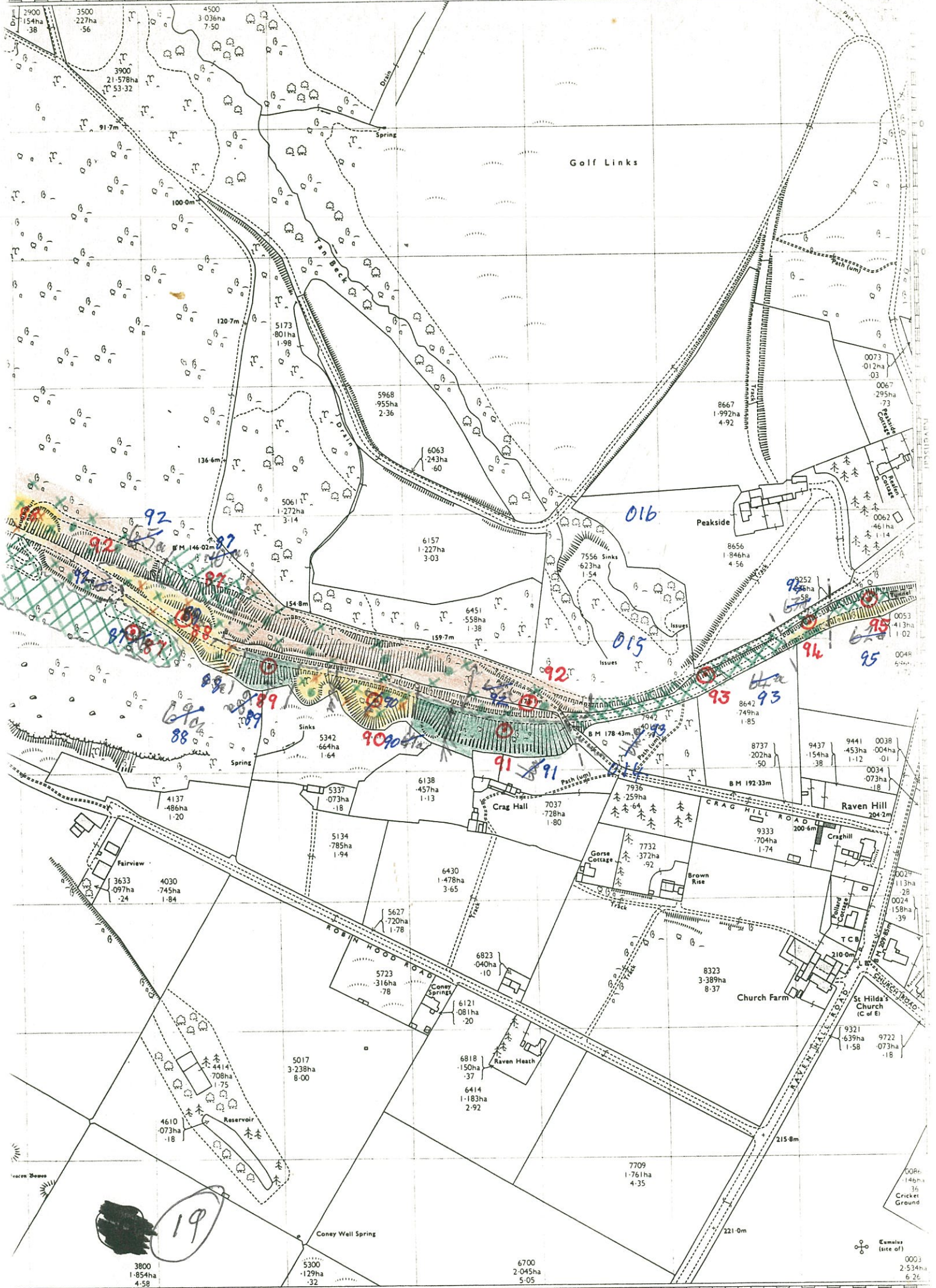
17



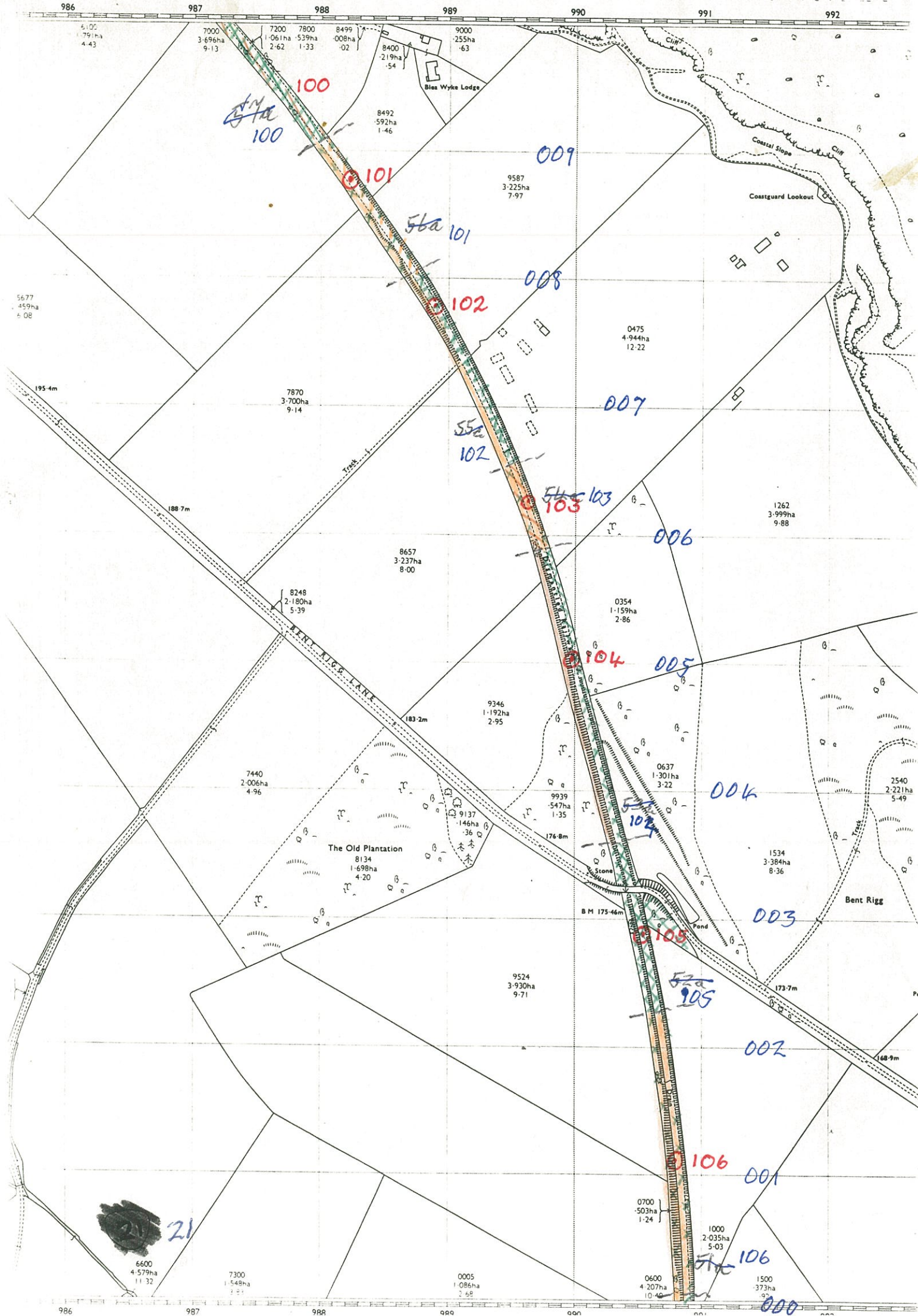
Cox Market Road



18







986 987 988 989 990 991 992

6102 1791ha 4.43  
7000 3.696ha 9.13  
7200 1.061ha 2.62  
7800 5.39ha 1.33  
8499 0.008ha 0.02  
8400 2.19ha 0.54  
Blea Wyke Lodge  
8492 592ha 1.46  
9000 255ha 0.63  
9587 3.225ha 7.97  
0475 4.944ha 12.22  
1262 3.999ha 9.88  
5677 459ha 6.08  
195.4m  
7870 3.700ha 9.14  
188.7m  
8657 3.237ha 8.00  
8248 2.180ha 5.39  
0354 1.159ha 2.86  
9346 1.192ha 2.95  
0637 1.301ha 3.22  
7440 2.006ha 4.96  
9939 547ha 1.35  
176.8m  
9137 146ha 0.36  
The Old Plantation  
8134 1.698ha 4.20  
0637 1.301ha 3.22  
2540 2.221ha 5.49  
1534 3.384ha 8.36  
Bent Rigg  
0700 503ha 1.24  
1000 2.035ha 5.03  
0600 4.207ha 10.4  
1500 373ha 0.9  
21  
6600 4.579ha 11.32  
7300 1.548ha 3.87  
0005 1.086ha 2.68  
0700 503ha 1.24  
1000 2.035ha 5.03  
0600 4.207ha 10.4  
1500 373ha 0.9

986 987 988 989 990 991 992

987

988

989

991

992

993

7300  
1-15

0005  
8-88

0600  
-20

1100  
-01

1500  
9-60

3500  
5-04

St John

8079  
10-70

9371  
5-39

0582  
3-14

M.P. 0

0568  
1-54

0364  
47

8064  
2

Grange Farm

Grange h.o.

0364  
47

0343  
4-96

0943  
6-80

STAINTON DALE C P

8747  
23-96

2054  
21-74

3662  
6-00

3453  
1-24

0343  
4-96

0220  
1-68

1331  
2-05

994

Sandybed Wood

8227  
7-58

0220  
1-68

114

115

115

116

1720  
2-40

993

992

991

990

2724  
6-98

2319  
-34

1613  
2-94

2400  
8-88

3100  
2-12

Collectors

7313  
1-10

8512  
6-88

22

Meetinghouse Farm

Workshop

116

0900  
1-00

Waterfall

043

107

50a

107

999

108

998

108

49a

997

109

109

996

110

47a

995

111

46a

111

112

112

113

113

114

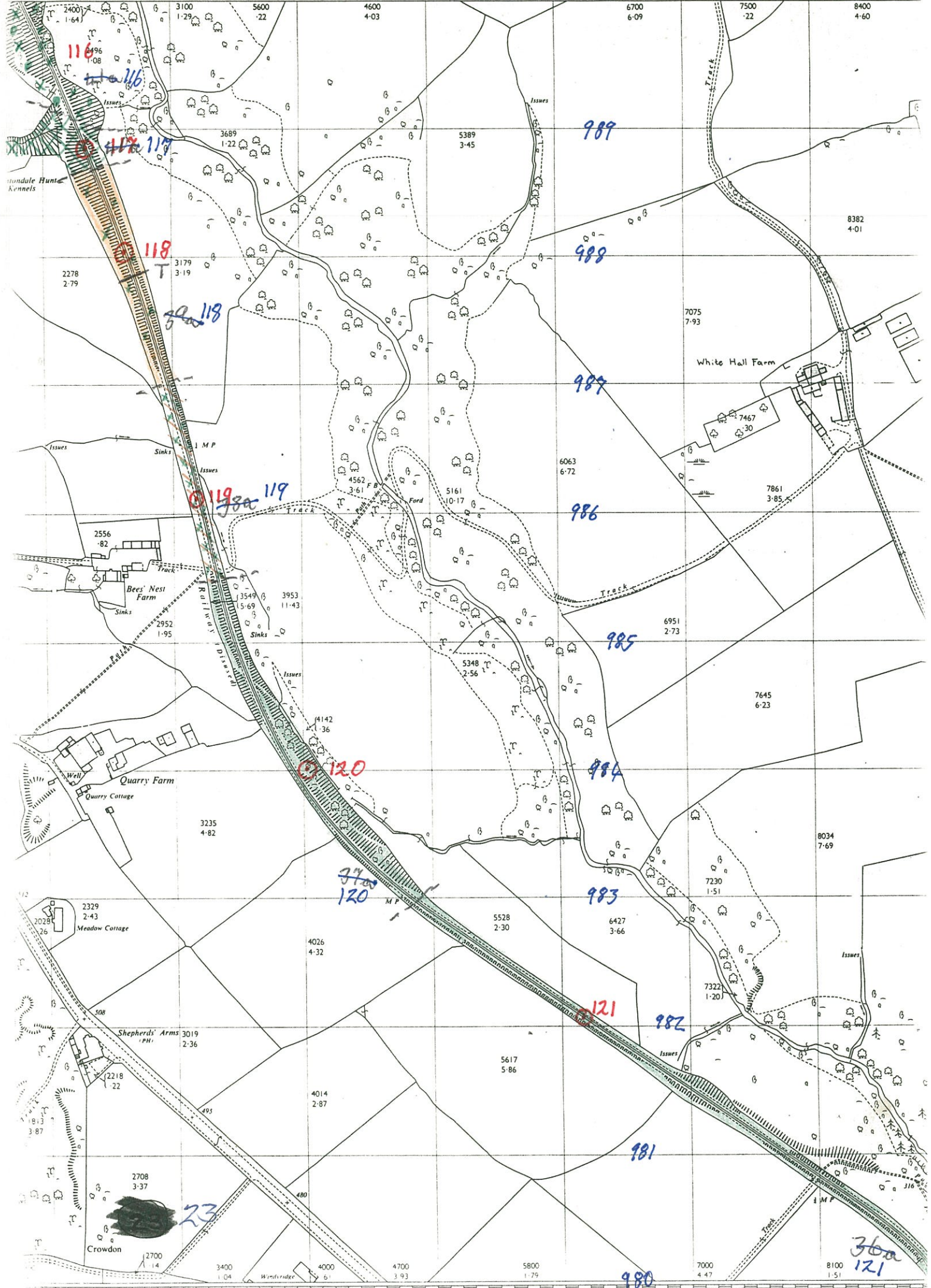
115

116

M.P. 1

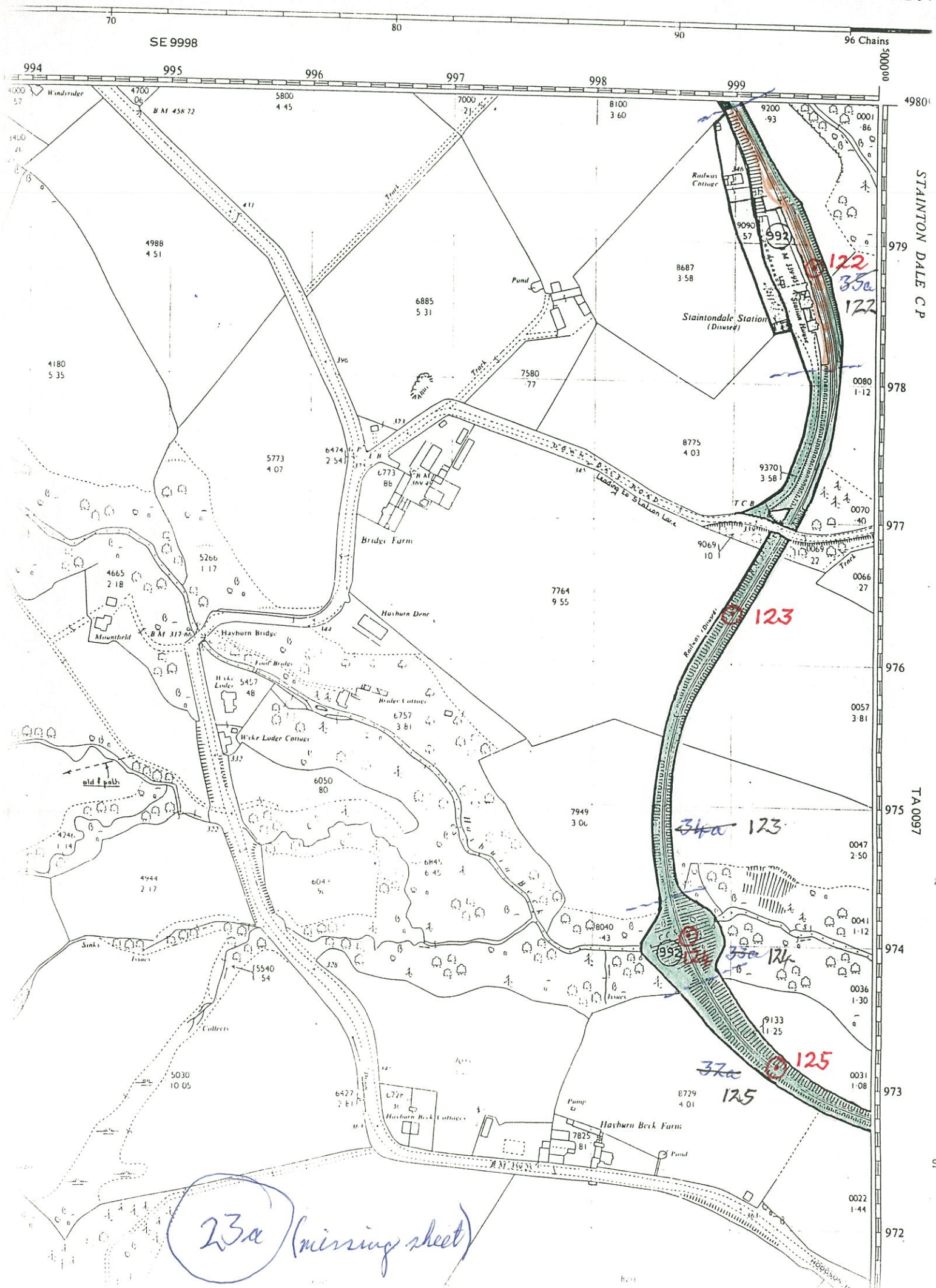
44a

Waterfall



The West half of this sheet is Plan SE 9897  
The East half of this sheet is Plan SE 9997

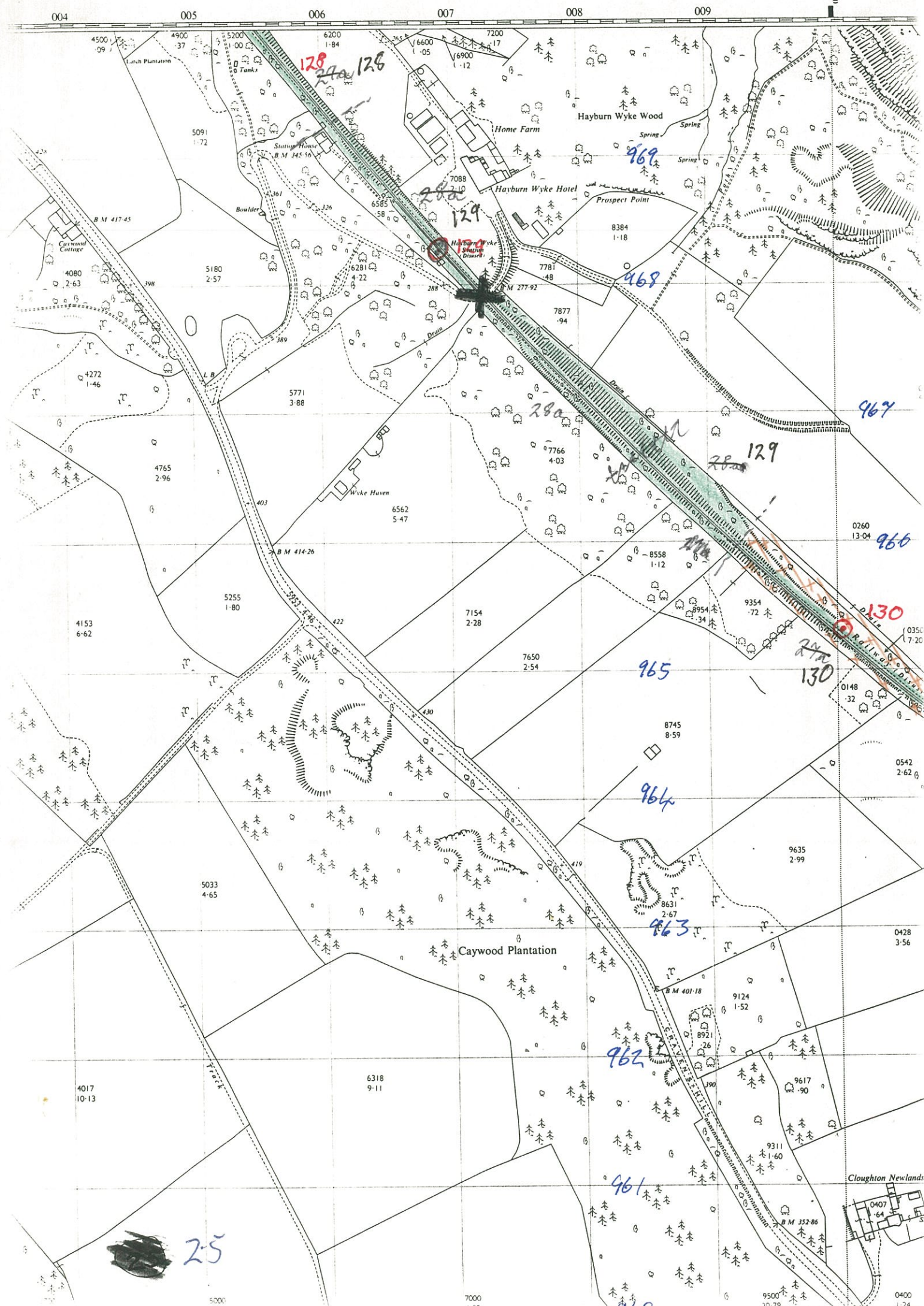
# PLAN SE 9897 & PLAN SE 9997



23a (missing sheet)







004

005

006

007

008

009

4500 09

4900 37

5200 00

6200 1-84

7200 17

6600 05

6900 1-12

5091 1-72

4080 2-63

5180 2-57

4272 1-46

4765 2-96

5771 3-88

403

5255 1-80

4153 6-62

7154 2-28

7650 2-54

8745 8-59

5033 4-65

419

8631 2-67

4017 10-13

6318 9-11

9124 1-52

8921 26

9617 90

9311 1-60

0407 64

9500 20-79

0400 1-24

7000 4-29

5000 4-1

2-5

128  
27a  
126

27a  
129

969

968

967

129  
28a

966

130  
27a  
130

965

964

963

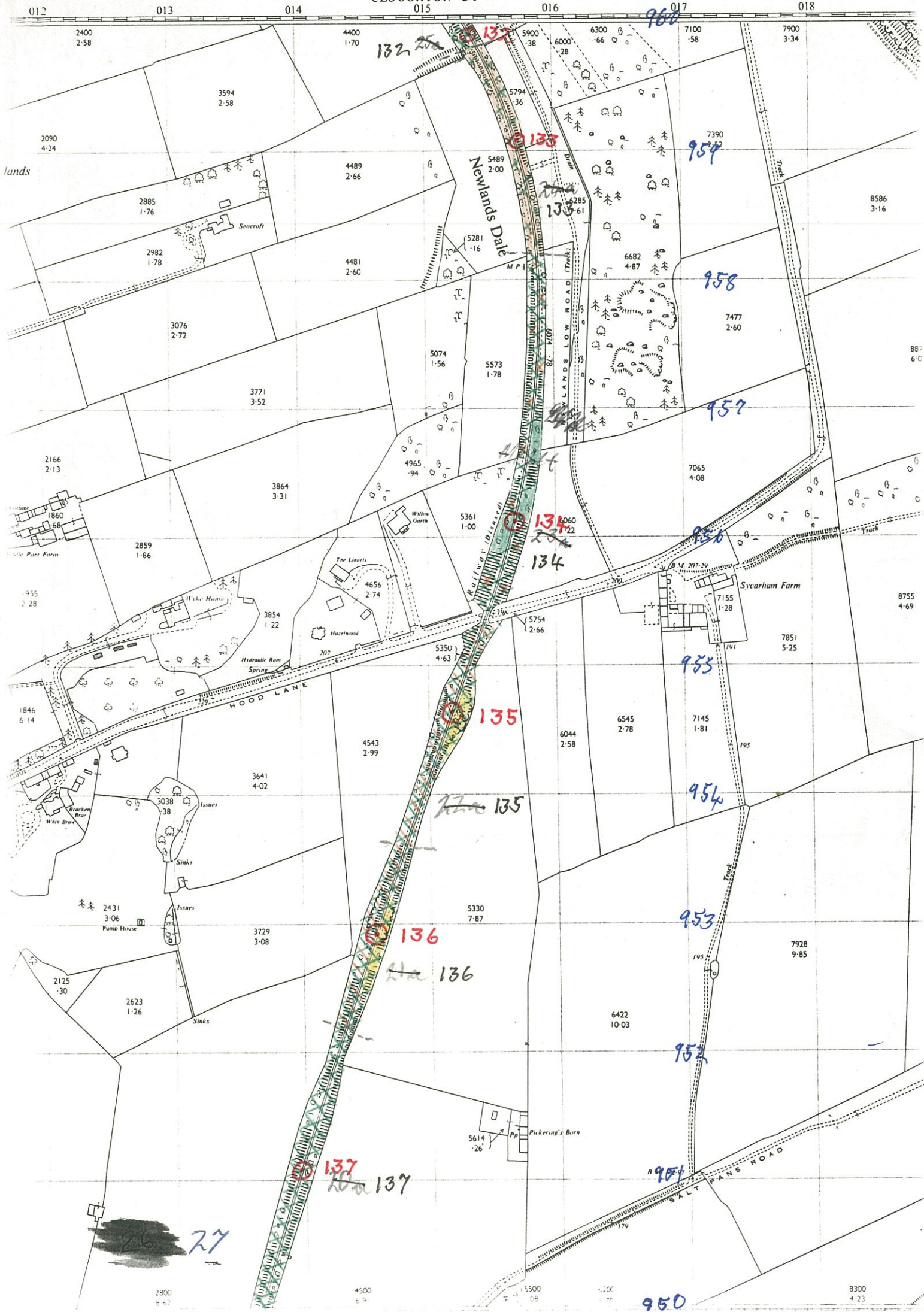
962

961

960



CLUGHTON C P



012

013

014

015

016

017

018

2400  
2.58

3594  
2.58

4400  
1.70

5900  
38

6000  
28

6300  
66

7100  
58

7900  
3.34

2090  
4.24

2885  
1.76

4489  
2.66

5489  
2.00

6285  
61

7390  
5.62

8586  
3.16

lands

2982  
1.78

4481  
2.60

5281  
1.16

6682  
4.87

958

3076  
2.72

5074  
1.56

5573  
1.78

7477  
2.60

887  
6.0

2166  
2.13

3771  
3.52

4965  
94

5361  
1.00

6060  
22

7065  
4.08

8755  
4.69

1860  
68

2859  
1.86

3864  
3.31

4656  
2.74

5754  
2.66

6044  
2.58

7155  
1.28

8751  
5.25

1955  
2.28

2859  
1.86

3854  
1.22

5350  
4.63

5754  
2.66

6044  
2.58

7145  
1.81

8751  
5.25

1846  
6.14

3641  
4.02

4543  
2.99

5330  
7.87

6545  
2.78

7145  
1.81

8751  
5.25

1846  
6.14

3038  
38

3641  
4.02

4543  
2.99

5330  
7.87

6545  
2.78

7145  
1.81

8751  
5.25

2431  
3.06

2623  
1.26

3729  
3.08

5330  
7.87

6422  
10.03

7928  
9.85

8751  
5.25

2125  
3.0

2623  
1.26

3729  
3.08

5330  
7.87

6422  
10.03

7928  
9.85

8751  
5.25

5614  
26

2800  
5.62

4500  
9.9

5614  
26

6422  
10.03

7928  
9.85

8300  
4.23

132

133

133

133

133

134

134

135

135

136

136

137

137

960

957

958

957

956

955

954

953

952

951

950

27

lands

Wick Farm

Wick Farm

Pickering's Barn

2800

Newlands Dale

HOOD LANE

SALT PANS ROAD

lands

Wick Farm

Wick Farm

Pickering's Barn

2800

Newlands Dale

HOOD LANE

SALT PANS ROAD

lands

Wick Farm

Wick Farm

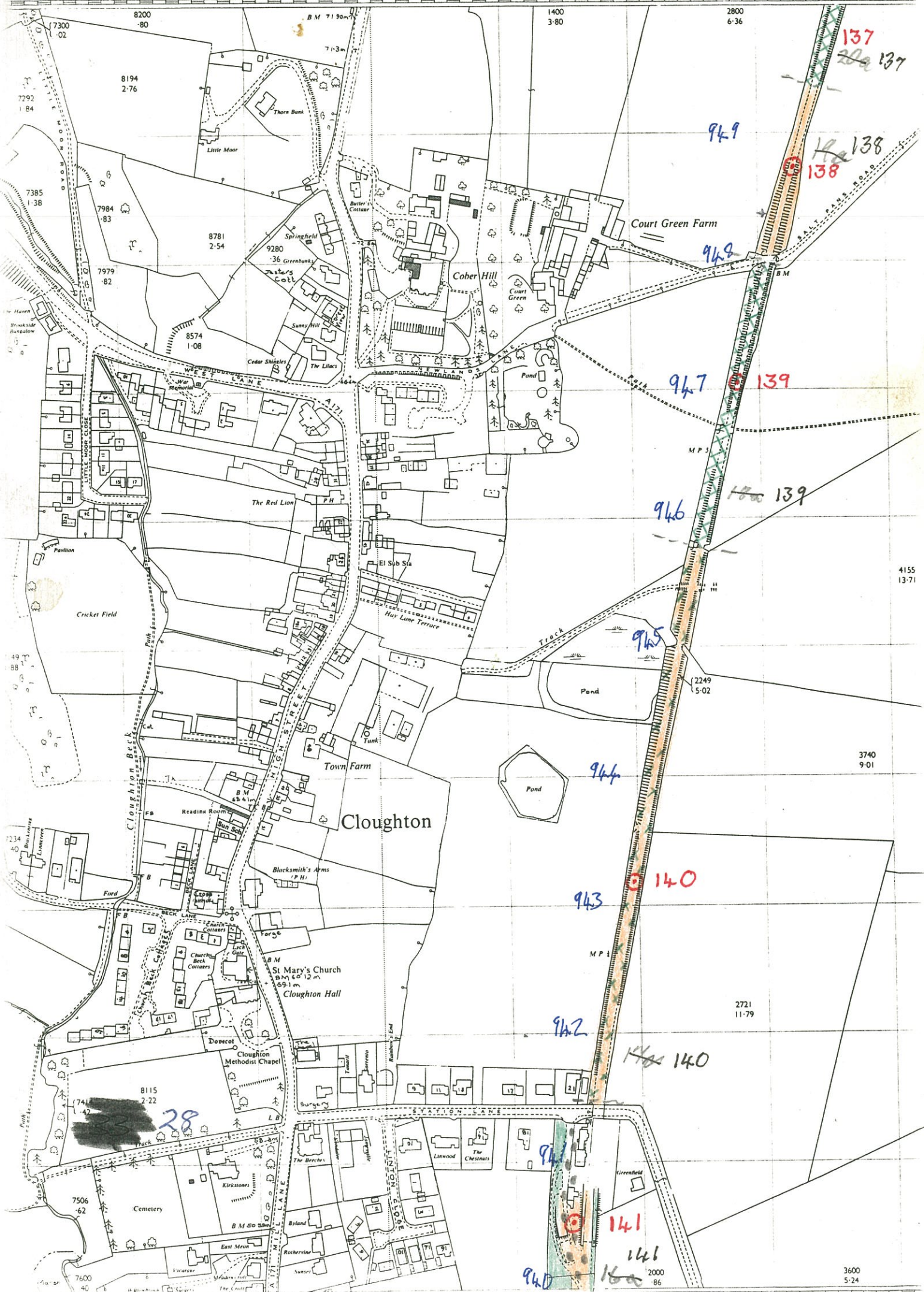
Pickering's Barn

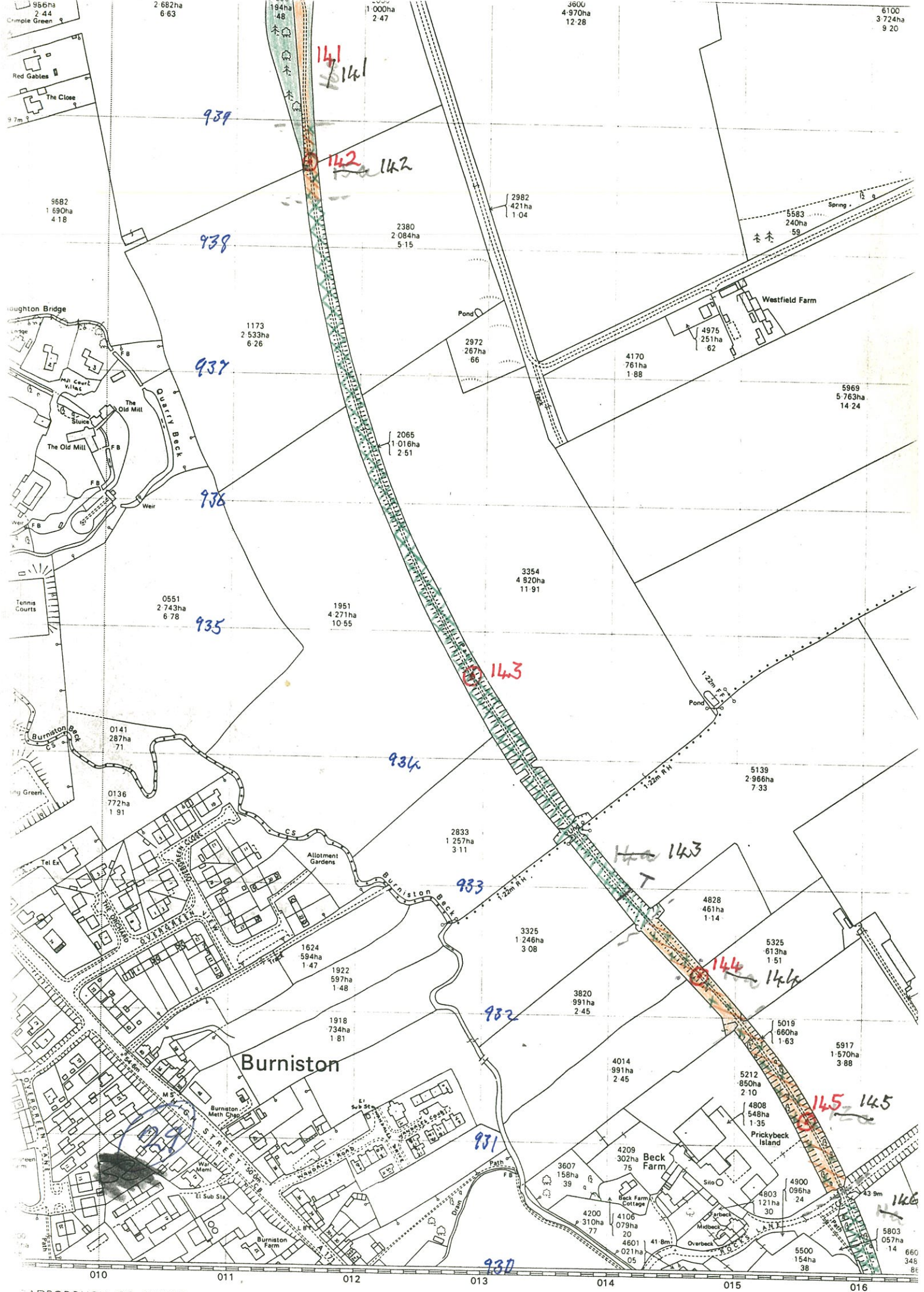
2800

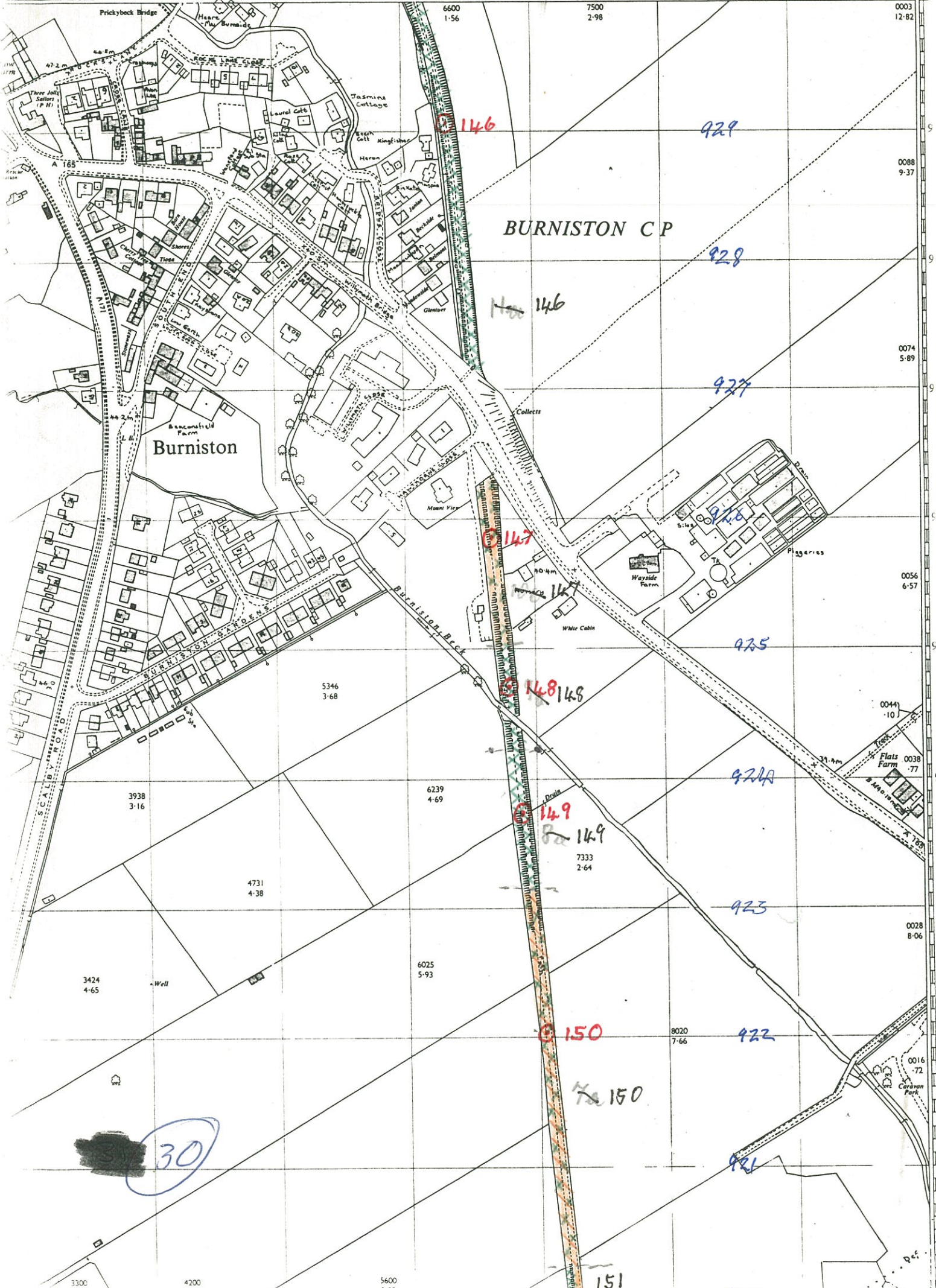
Newlands Dale

HOOD LANE

SALT PANS ROAD







Prickybeck Bridge

Harewood Burnside

Jasmine Cottage

Burniston

BURNISTON CP

Burniston Farm

Wayside Farm

Flats Farm

Caravan Park

30

146

929

146

928

927

147

925

148 148

924

149

149

923

150

922

150

921

151

920

0003  
12-82

0088  
9-37

0074  
5-69

0056  
6-57

0044  
-10

0038  
-77

0028  
8-06

0016  
-72

0001  
-72

6600  
1-56

7500  
2-98

5346  
3-68

3938  
3-16

6239  
4-69

4731  
4-38

3424  
4-65

6025  
5-93

8020  
7-66

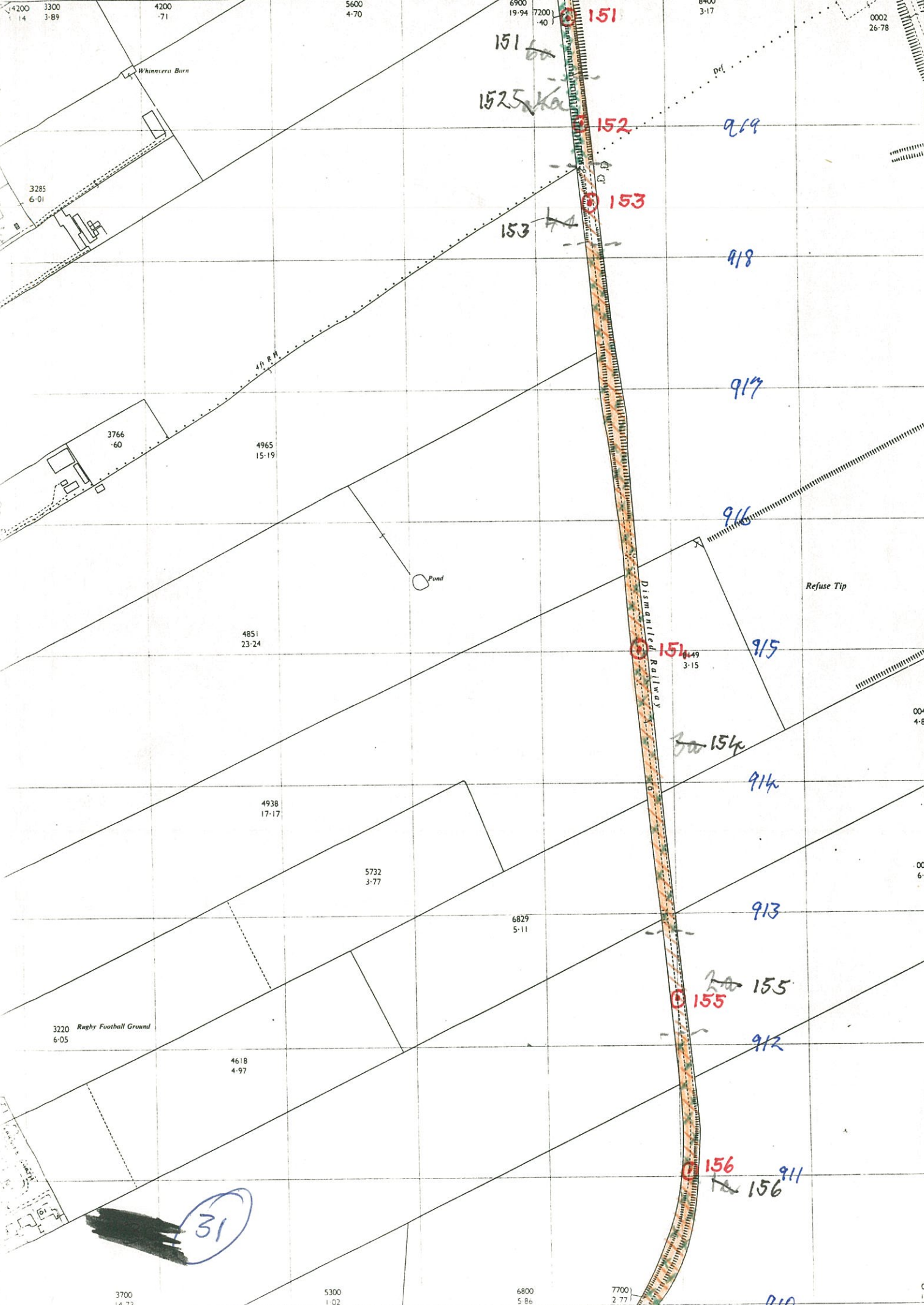
3300

4200  
8-61

5600  
3-80

BURNISTON C P

013 014 015 016 017 018 019





014

015

016

017

018

019

5300  
6-71

6800  
3-39

7700  
1-54

0003  
10-12

156  
156

0065  
3-32

0046  
6-65

0039  
4-06

0032  
2-42

4800  
-90

0018  
2-24

0015  
4-72

